







TENURE RESOLUTION INDIGENOUS LAND USE AGREEMENT

LEGEND

-  Schedule 3 - Revenue Share Lots
-  External Boundary
-  DCDB
-  Local Government Area Boundaries

QUD6026/2001 - Bailal, Gurang, Gooreng Gooreng, Taribelang Bunda Claim (QC2001/029) - Sheet 131 of 158

Compilation : Land Tenure Information obtained from the Digital Cadastral Data Base (July 2014), Department of Natural Resources & Mines, Brisbane.
 The Land Registry in the Department of Natural Resources & Mines should be consulted for verification of tenures.

Feature names shown on this map have been obtained from available information. It is possible that errors and omissions may exist. While every care is taken to ensure the accuracy of this data, the Department of Natural Resources & Mines, and/or contributors to this publication, makes no representations or warranties about its accuracy, reliability, completeness or suitability for any particular purpose and disclaims all responsibility and all liability (including without limitation, liability in negligence) for all inquiries, expenses, losses, damages (including indirect or consequential damage) and costs which might be incurred as a result of the data being inaccurate or incomplete in any way or for any reason.

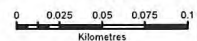
Copyright protects this publication. Except for purposes permitted by the Copyright Act 1968, reproduction by any means (photocopying, electronic, mechanical, recording or otherwise) is prohibited without the prior written permission of the Department of Natural Resources & Mines.

All enquiries: The Manager, Client Mapping Services, Department of Natural Resources and Mines, GPO Box 2454, Brisbane, QLD 4001

Produced by the Department of Natural Resources and Mines.
 © The State Of Queensland (Department of Natural Resources and Mines) October 2017.



1:3,000



Map Projection: GCS GDA 1994



SHEET KEY



Document Path: K:\CI-AIMMAP\Qc01_29\Port Curtis Coral Coast\PCCC_TR_ILUA_2017\MXD\20170911\Schedule_3\Qc01_29_PCCC_A3P_TR_ILUA_Maphook_Schedule_3_V2.mxd

TENURE RESOLUTION INDIGENOUS LAND USE AGREEMENT

- LEGEND**
- Schedule 3 - Revenue Share Lots
 - External Boundary
 - DCDB
 - Local Government Area Boundaries

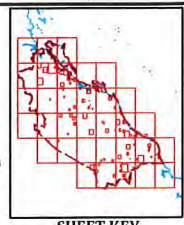

QUD6026/2001 - Bailal, Gurang, Gooreng Gooreng, Taribelang Bunda Claim (QC2001/029) - Sheet 132 of 158

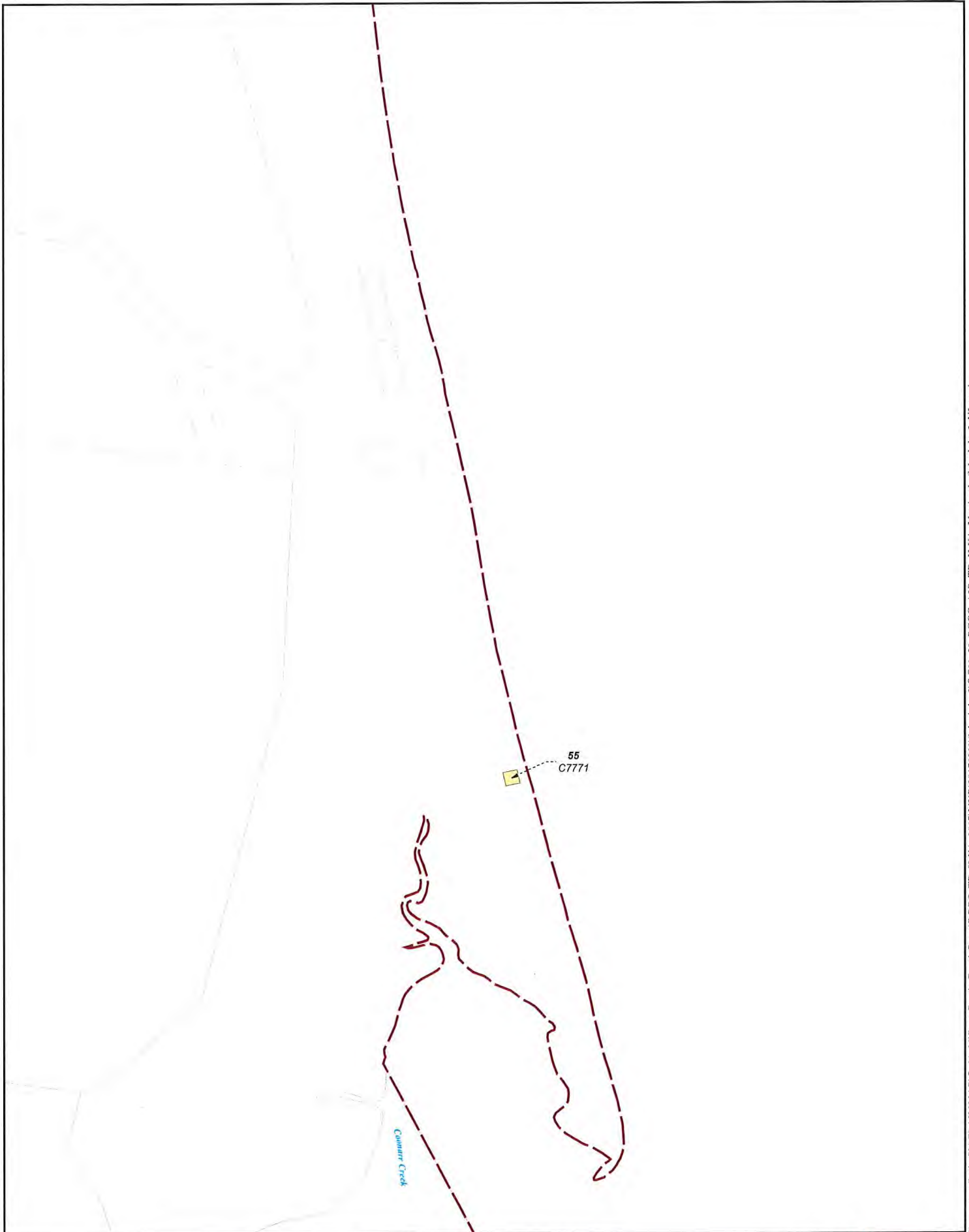
Compilation : Land Tenure Information obtained from the Digital Cadastral Data Base (July 2014), Department of Natural Resources & Mines, Brisbane.
The Land Registry in the Department of Natural Resources & Mines should be consulted for verification of tenures.

Feature names shown on this map have been obtained from available information. It is possible that errors and omissions may exist. While every care is taken to ensure the accuracy of this data, the Department of Natural Resources & Mines, and/or contributors to this publication, makes no representations or warranties about its accuracy, reliability, completeness or suitability for any particular purpose and disclaims all responsibility and all liability (including without limitation, liability in negligence) for all injuries, expenses, losses, damages (including indirect or consequential damage) and costs which might be incurred as a result of the data being inaccurate or incomplete in any way or for any reason.

Copyright protects this publication. Except for purposes permitted by the Copyright Act 1968, reproduction by any means (photocopying, electronic, mechanical, recording or otherwise) is prohibited without the prior written permission of the Department of Natural Resources & Mines.





All enquiries: The Manager, Client Mapping Services, Department of Natural Resources and Mines, GPO Box 2454, Brisbane, QLD 4001





TENURE RESOLUTION INDIGENOUS LAND USE AGREEMENT

LEGEND

-  Schedule 3 - Revenue Share Lots
-  External Boundary
-  DCDB
-  Local Government Area Boundaries

QUD6026/2001 - Bailai, Gurang, Gooreng Gooreng, Taribelang Bunda Claim (QC2001/029) - Sheet 133 of 158

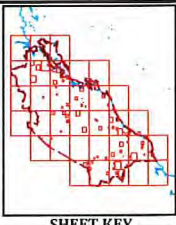

Compilation : Land Tenure Information obtained from the Digital Cadastral Data Base (July 2014), Department of Natural Resources & Mines, Brisbane.
 The Land Registry in the Department of Natural Resources & Mines should be consulted for verification of tenures.

Feature names shown on this map have been obtained from available information. It is possible that errors and omissions may exist. While every care is taken to ensure the accuracy of this data, the Department of Natural Resources & Mines, and/or contributors to this publication, makes no representations or warranties about its accuracy, reliability, completeness or suitability for any particular purpose and disclaims all responsibility and all liability (including without limitation, liability in negligence) for all injuries, expenses, losses, damages (including indirect or consequential damage) and costs which might be incurred as a result of the data being inaccurate or incomplete in any way or for any reason.

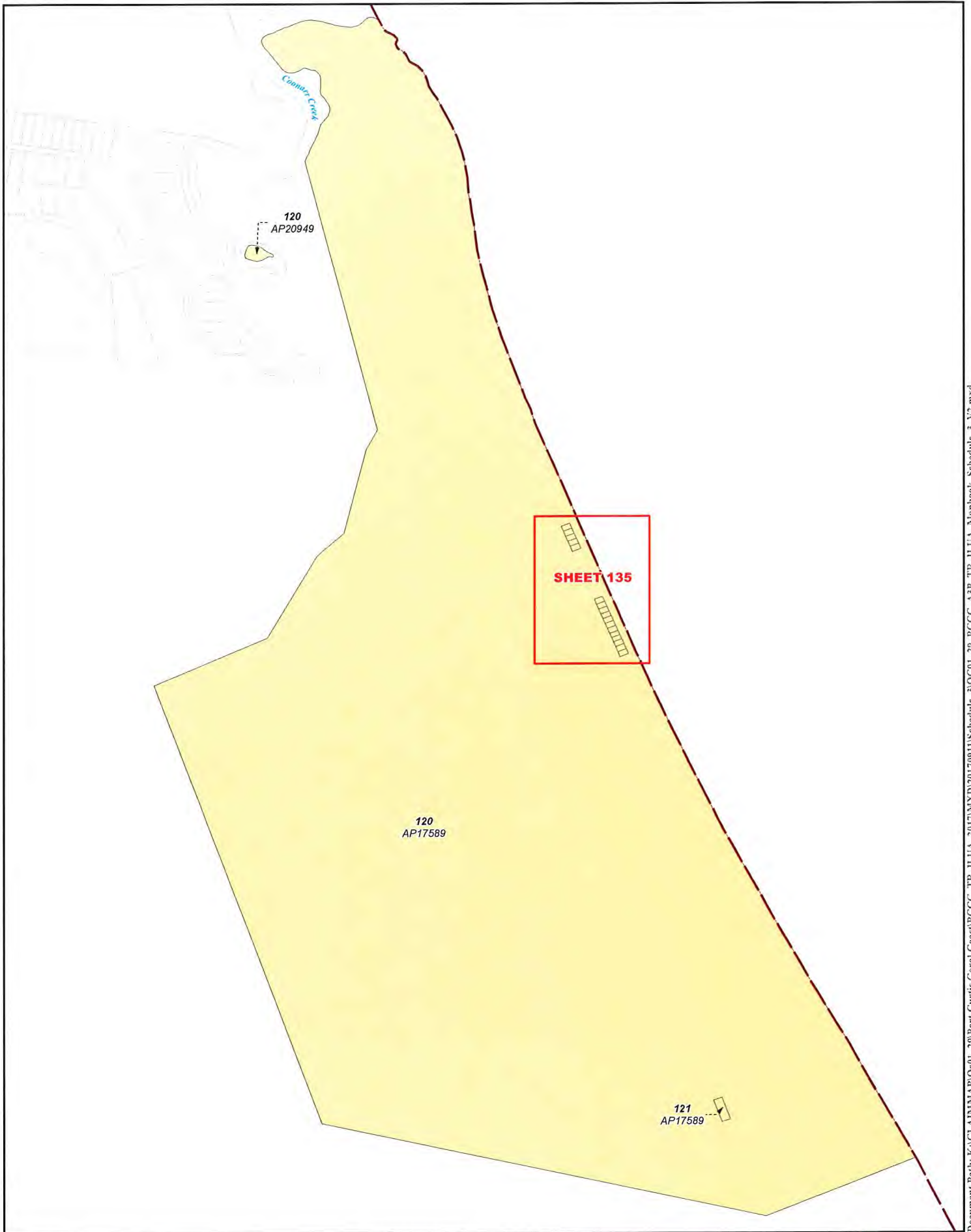
Copyright protects this publication. Except for purposes permitted by the Copyright Act 1968, reproduction by any means (photocopying, electronic, mechanical, recording or otherwise) is prohibited without the prior written permission of the Department of Natural Resources & Mines.

All enquiries: The Manager, Client Mapping Services, Department of Natural Resources and Mines, GPO Box 2454, Brisbane, QLD 4001

Produced by the Department of Natural Resources and Mines,
 © The State Of Queensland (Department of Natural Resources and Mines) October 2017.



SHEET KEY



Document Path: K:\CLAIMMAP\Qc01_29\Port Curtis Coral Coast\PCCC_TR_ILUA_2017\MXD\20170911\Schedule_3\Qc01_29_PCCC_A3P_TR_ILUA_Mapbook_Schedule_3_V2.mxd

TENURE RESOLUTION INDIGENOUS LAND USE AGREEMENT

LEGEND

- Schedule 3 - Revenue Share Lots
- External Boundary
- DCDB
- Local Government Area Boundaries

QUD6026/2001 - Bailai, Gurang, Gooreng Gooreng, Taribelang Bunda Claim (QC2001/029) - Sheet 134 of 158

Compilation: Land Tenure Information obtained from the Digital Cadastral Data Base (July 2014), Department of Natural Resources & Mines, Brisbane.
The Land Registry in the Department of Natural Resources & Mines should be consulted for verification of tenures.


Feature names shown on this map have been obtained from available information. It is possible that errors and omissions may exist. While every care is taken to ensure the accuracy of this data, the Department of Natural Resources & Mines, and/or contributors to this publication, makes no representations or warranties about its accuracy, reliability, completeness or suitability for any particular purpose and disclaims all responsibility and all liability (including without limitation, liability in negligence) for all injuries, expenses, losses, damages (including indirect or consequential damage) and costs which might be incurred as a result of the data being inaccurate or incomplete in any way or for any reason.

Copyright protects this publication. Except for purposes permitted by the Copyright Act 1968, reproduction by any means (photocopying, electronic, mechanical, recording or otherwise) is prohibited without the prior written permission of the Department of Natural Resources & Mines.

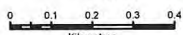
All enquiries: The Manager, Client Mapping Services, Department of Natural Resources and Mines, GPO Box 2454, Brisbane, QLD 4001

Produced by the Department of Natural Resources and Mines.
© The State Of Queensland (Department of Natural Resources and Mines) October 2017.

N

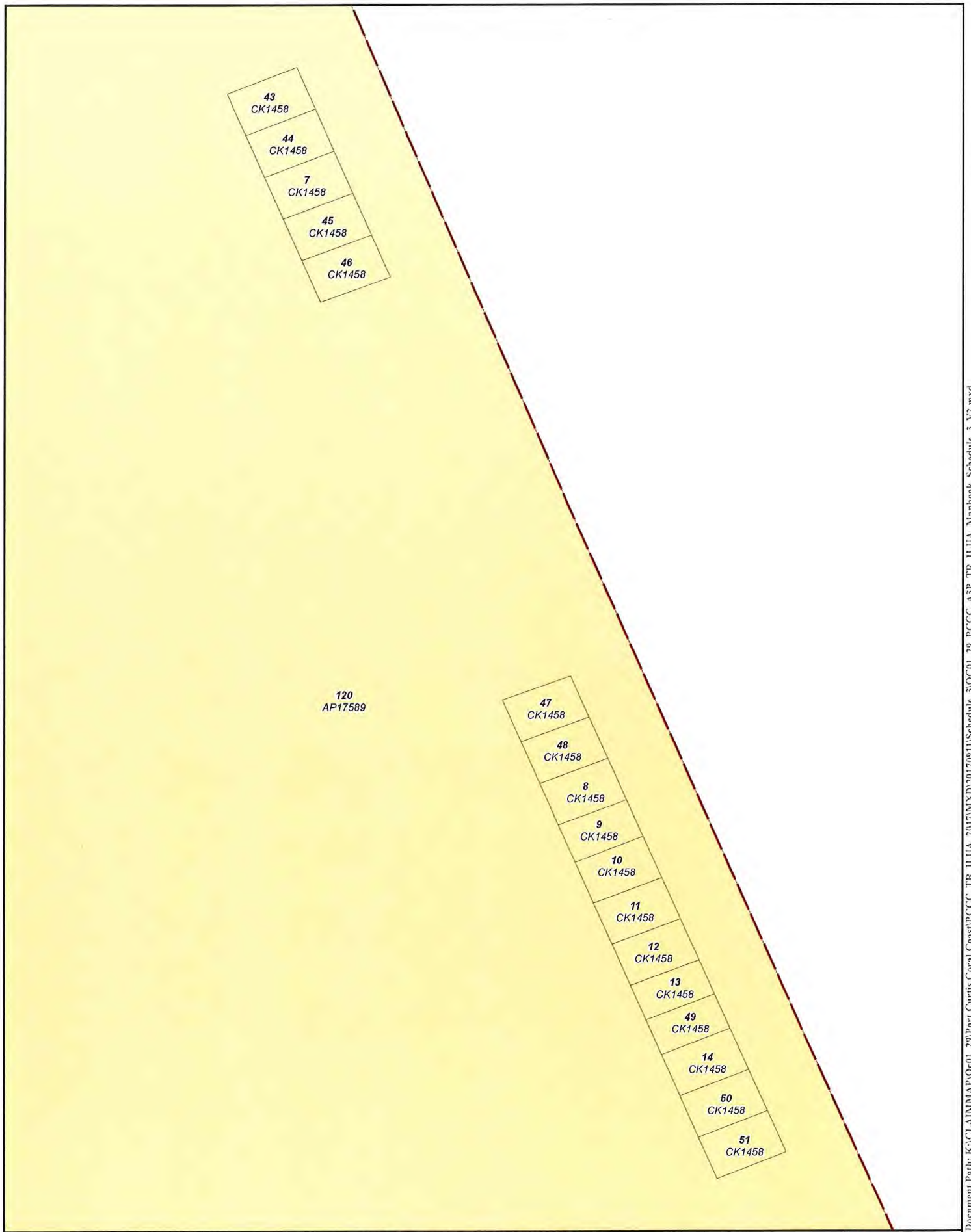


1:12,500



Kilometres





TENURE RESOLUTION INDIGENOUS LAND USE AGREEMENT

QUD6026/2001 - Bailal, Gurang, Gooreng Gooreng, Taribelang Bunda Claim (QC2001/029) - Sheet 135 of 158

LEGEND

- Schedule 3 - Revenue Share Lots
- External Boundary
- DCDB
- Local Government Area Boundaries


Compilation : Land Tenure Information obtained from the Digital Cadastral Data Base (July 2014), Department of Natural Resources & Mines, Brisbane.
The Land Registry in the Department of Natural Resources & Mines should be consulted for verification of tenures.

Feature names shown on this map have been obtained from available information. It is possible that errors and omissions may exist. While every care is taken to ensure the accuracy of this data, the Department of Natural Resources & Mines, and/or contributors to this publication, makes no representations or warranties about its accuracy, reliability, completeness or suitability for any particular purpose and disclaims all responsibility and all liability (including without limitation, liability in negligence) for all injuries, expenses, losses, damages (including indirect or consequential damage) and costs which might be incurred as a result of the data being inaccurate or incomplete in any way or for any reason.


Copyright protects this publication. Except for purposes permitted by the Copyright Act 1968, reproduction by any means (photocopying, electronic, mechanical, recording or otherwise) is prohibited without the prior written permission of the Department of Natural Resources & Mines.

All enquiries: The Manager, Client Mapping Services, Department of Natural Resources and Mines, GPO Box 2454, Brisbane, QLD 4001

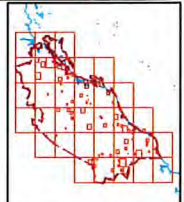
Produced by the Department of Natural Resources and Mines,
© The State Of Queensland (Department of Natural Resources and Mines) October 2017.



1:1,500

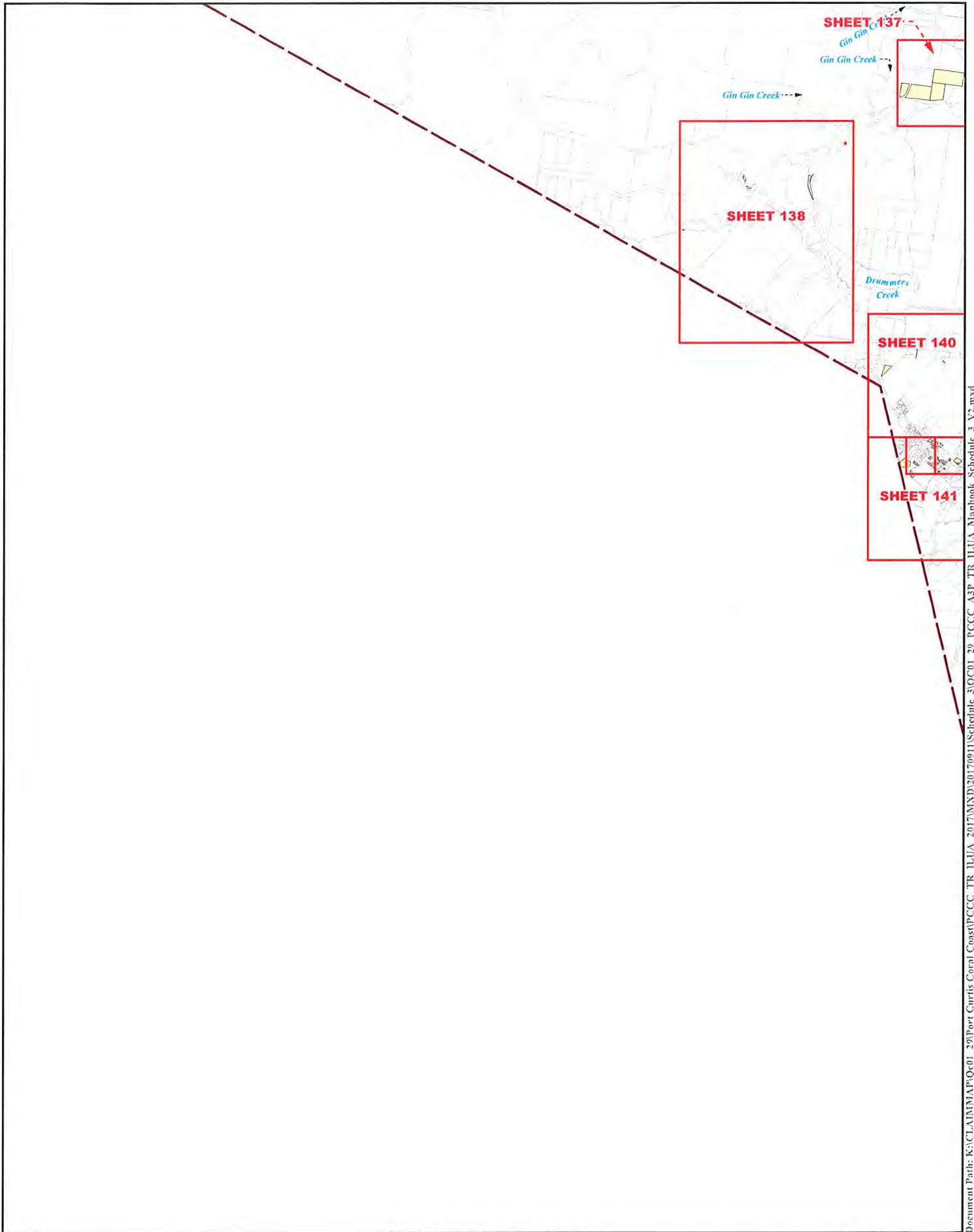


0 0.01 0.02 0.03 0.04
Kilometres



SHEET KEY




Document Path: K:\CLAIMMAP\Qe01_29\Port Curtis Coral Coast\PCCC_TR_ILUA_2017\MXD\20170911\Schedule_3\QCC01_29_PCCC_A3P_TR_ILUA_Mapbook_Schedule_3_V2.mxd



Document Path: K:\CLAIMMAP\Q-01_29\Port Curtis Coral Coast\PCCC_TR_ILUA_2017\MXD\20170911\Schedule_3\QC01_29_PCCC_A3P_TR_ILUA_Mapbook_Schedule_3_V2.mxd

TENURE RESOLUTION INDIGENOUS LAND USE AGREEMENT

LEGEND

-  Schedule 3 - Revenue Share Lots
-  External Boundary
- DCDB
-  Local Government Area Boundaries

QUD6026/2001 - Bailai, Gurang, Gooreng Gooreng, Taribelang Bunda Claim (QC2001/029) - Sheet 136 of 158

Compilation: Land Tenure Information obtained from the Digital Cadastral Data Base (July 2014), Department of Natural Resources & Mines, Brisbane. The Land Registry in the Department of Natural Resources & Mines should be consulted for verification of tenures.

Feature names shown on this map have been obtained from available information. It is possible that errors and omissions may exist. While every care is taken to ensure the accuracy of this data, the Department of Natural Resources & Mines, and/or contributors to this publication, makes no representations or warranties about its accuracy, reliability, completeness or suitability for any particular purpose and disclaims all responsibility and all liability (including without limitation, liability in negligence) for all inquiries, expenses, losses, damages (including indirect or consequential damage) and costs which might be incurred as a result of the data being inaccurate or incomplete in any way or for any reason.

Copyright protects this publication. Except for purposes permitted by the Copyright Act 1968, reproduction by any means (photocopying, electronic, mechanical, recording or otherwise) is prohibited without the prior written permission of the Department of Natural Resources & Mines.

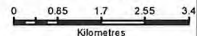
All enquiries: The Manager, Client Mapping Services, Department of Natural Resources and Mines, GPO Box 2454, Brisbane, QLD 4001

Produced by the Department of Natural Resources and Mines.

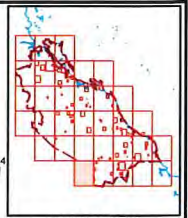
© The State Of Queensland (Department of Natural Resources and Mines) October 2017.



1:100,000



Map Projection: GCS GDA 1994





Document Path: K:\CLAIMMAP\Qc01_29\Port Curtis Coral Coast\PCCC_TR_ILUA_2017\MXD\20170911\Schedule_3\QCO1_29_PCCC_A3P_TR_ILUA_Mapbook_Schedule_3_V2.mxd

TENURE RESOLUTION INDIGENOUS LAND USE AGREEMENT

LEGEND ■ **QUD6026/2001 - Bailai, Gurang, Gooreng Gooreng, Taribelang Bunda Claim (QC2001/029) - Sheet 137 of 158**

- Schedule 3 - Revenue Share Lots
- External Boundary
- DCDB
- Local Government Area Boundaries

Compilation : Land Tenure Information obtained from the Digital Cadastral Data Base (July 2014), Department of Natural Resources & Mines, Brisbane.
The Land Registry in the Department of Natural Resources & Mines should be consulted for verification of tenures.

Feature names shown on this map have been obtained from available information. It is possible that errors and omissions may exist. While every care is taken to ensure the accuracy of this data, the Department of Natural Resources & Mines, and/or contributors to this publication, makes no representations or warranties about its accuracy, reliability, completeness or suitability for any particular purpose and disclaims all responsibility and all liability (including without limitation, liability in negligence) for all injuries, expenses, losses, damages (including indirect or consequential damage) and costs which might be incurred as a result of the data being inaccurate or incomplete in any way or for any reason.

Copyright protects this publication. Except for purposes permitted by the Copyright Act 1968, reproduction by any means (photocopying, electronic, mechanical, recording or otherwise) is prohibited without the prior written permission of the Department of Natural Resources & Mines.

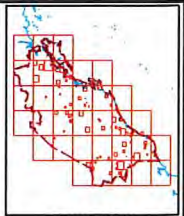
All enquiries: The Manager, Client Mapping Services, Department of Natural Resources and Mines, GPO Box 2454, Brisbane, QLD 4001

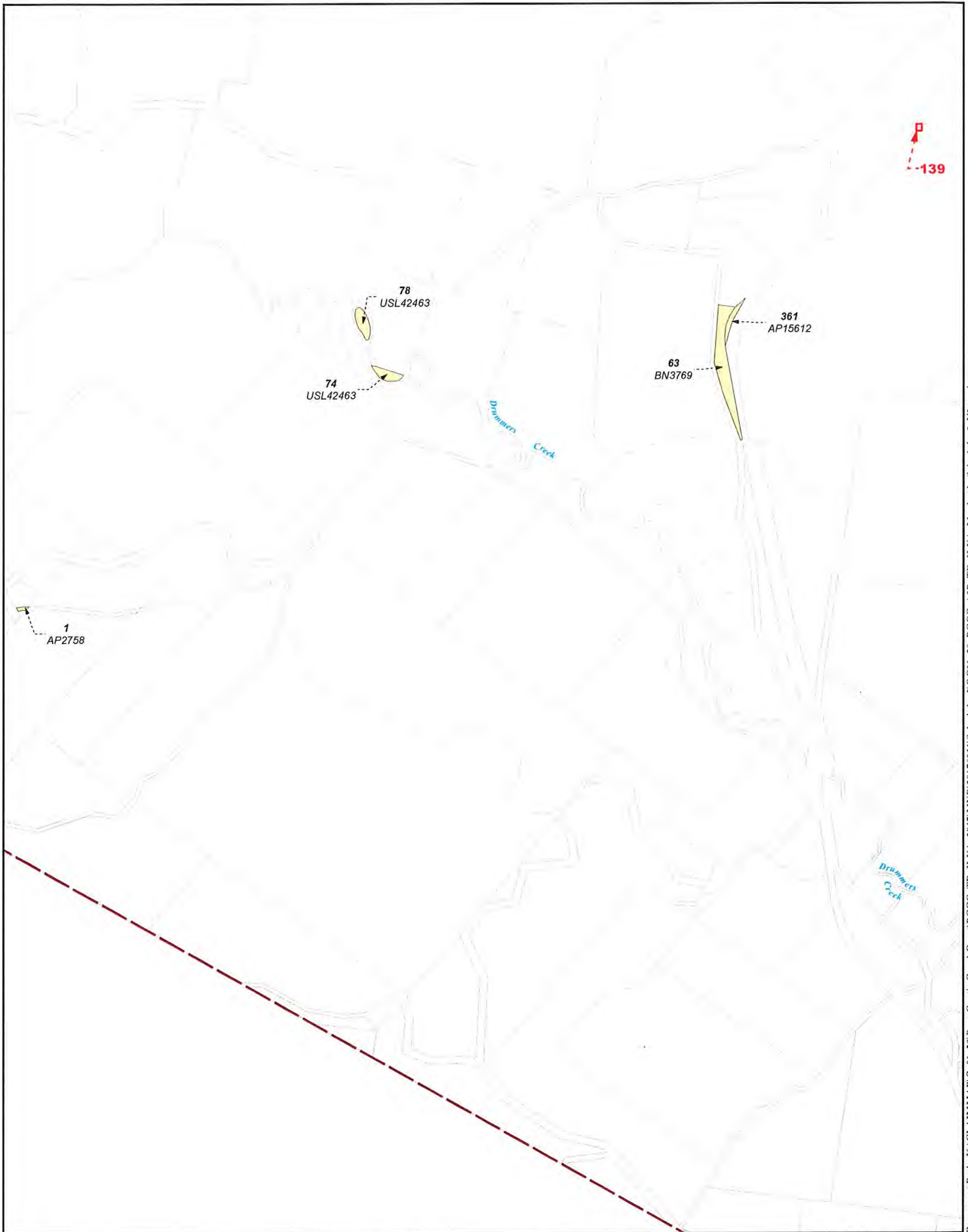
Produced by the Department of Natural Resources and Mines.
© The State of Queensland (Department of Natural Resources and Mines) October 2017.



1:7,000

 Kilometres
 Map Projection: GCS GDA 1994





TENURE RESOLUTION INDIGENOUS LAND USE AGREEMENT

- LEGEND**
- Schedule 3 - Revenue Share Lots
 - External Boundary
 - DCDB
 - Local Government Area Boundaries

QUD6026/2001 - Bailal, Gurang, Gooreng Gooreng, Taribelang Bunda Claim (QC2001/029) - Sheet 138 of 158

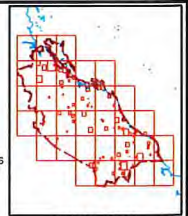
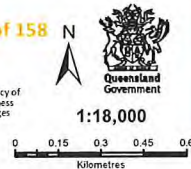
Compilation: Land Tenure Information obtained from the Digital Cadastral Data Base (July 2014), Department of Natural Resources & Mines, Brisbane. The Land Registry in the Department of Natural Resources & Mines should be consulted for verification of tenures.

Feature names shown on this map have been obtained from available information. It is possible that errors and omissions may exist. While every care is taken to ensure the accuracy of this data, the Department of Natural Resources & Mines, and/or contributors to this publication, makes no representations or warranties about its accuracy, reliability, completeness or suitability for any particular purpose and disclaims all responsibility and all liability (including without limitation, liability in negligence) for all injuries, expenses, losses, damages (including indirect or consequential damage) and costs which might be incurred as a result of the data being inaccurate or incomplete in any way or for any reason.


Copyright protects this publication. Except for purposes permitted by the Copyright Act 1968, reproduction by any means (photocopying, electronic, mechanical, recording or otherwise) is prohibited without the prior written permission of the Department of Natural Resources & Mines.

All enquiries: The Manager, Client Mapping Services, Department of Natural Resources and Mines, GPO Box 2454, Brisbane, QLD 4001

Produced by the Department of Natural Resources and Mines,
© The State Of Queensland (Department of Natural Resources and Mines) October 2017.



Document Path: K:\CLAIM\MAP\Qc01_29\Port Curtis Coral Coast\PCCC_TR_ILUA_2017\MXD\20170911\Schedule_3\QCC01_29_PCCC_A3P_TR_ILUA_Mapbook_Schedule_3_V2.mxd



Document Path: K:\CLAIM\MAP\Qc-01_29\Port Curtis Coral Coast\PCCC_TR_ILUA_2017\MXD\20170911\Schedule_3\QC01_29_PCCC_A3P_TR_ILUA_Mapbook_Schedule_3_V2.mxd

TENURE RESOLUTION INDIGENOUS LAND USE AGREEMENT

- LEGEND**
- Schedule 3 - Revenue Share Lots
 - External Boundary
 - DCDB
 - Local Government Area Boundaries

QUD6026/2001 - Bailai, Gurang, Gooreng Gooreng, Taribelang Bunda Claim (QC2001/029) - Sheet 139 of 158

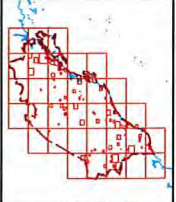

Compilation: Land Tenure Information obtained from the Digital Cadastral Data Base (July 2014), Department of Natural Resources & Mines, Brisbane. The Land Registry in the Department of Natural Resources & Mines should be consulted for verification of tenures.

Feature names shown on this map have been obtained from available information. It is possible that errors and omissions may exist. While every care is taken to ensure the accuracy of this data, the Department of Natural Resources & Mines, and/or contributors to this publication, makes no representations or warranties about its accuracy, reliability, completeness or suitability for any particular purpose and disclaims all responsibility and all liability (including without limitation, liability in negligence) for all injuries, expenses, losses, damages (including indirect or consequential damage) and costs which might be incurred as a result of the data being inaccurate or incomplete in any way or for any reason.

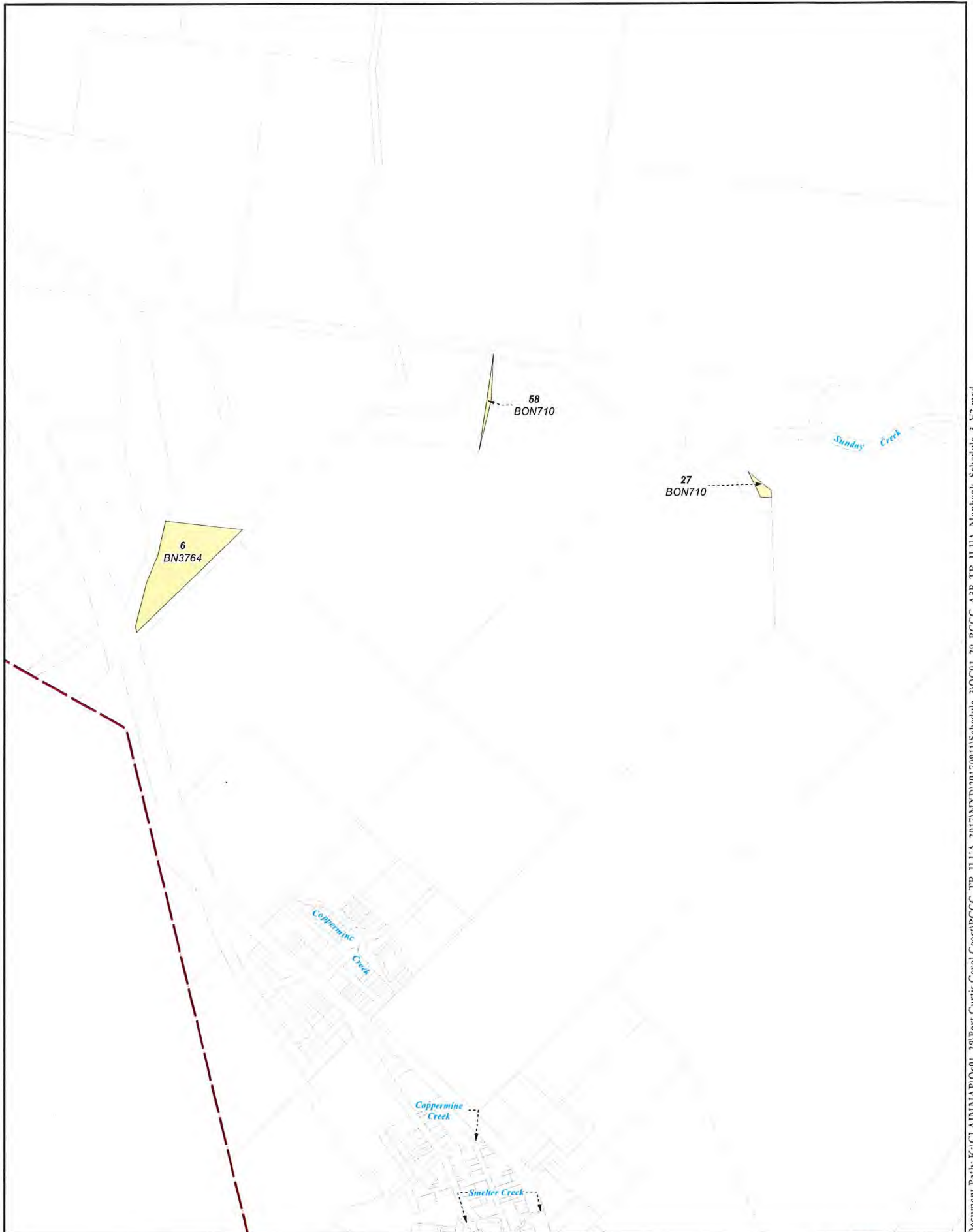
Copyright protects this publication. Except for purposes permitted by the Copyright Act 1968, reproduction by any means (photocopying, electronic, mechanical, recording or otherwise) is prohibited without the prior written permission of the Department of Natural Resources & Mines.

All enquiries: The Manager, Client Mapping Services, Department of Natural Resources and Mines, GPO Box 2454, Brisbane, QLD 4001

Produced by the Department of Natural Resources and Mines,
© The State Of Queensland (Department of Natural Resources and Mines) October 2017.



SHEET KEY



TENURE RESOLUTION INDIGENOUS LAND USE AGREEMENT

- LEGEND**
- Schedule 3 - Revenue Share Lots
 - External Boundary
 - DCDB
 - Local Government Area Boundaries

QUD6026/2001 - Bailai, Gurang, Gooreng Gooreng, Taribelang Bunda Claim (QC2001/029) - Sheet 140 of 158

Compilation: Land Tenure Information obtained from the Digital Cadastral Data Base (July 2014), Department of Natural Resources & Mines, Brisbane. The Land Registry in the Department of Natural Resources & Mines should be consulted for verification of tenures.


Feature names shown on this map have been obtained from available information. It is possible that errors and omissions may exist. While every care is taken to ensure the accuracy of this data, the Department of Natural Resources & Mines, and/or contributors to this publication, makes no representations or warranties about its accuracy, reliability, completeness or suitability for any particular purpose and disclaims all responsibility and all liability (including without limitation, liability in negligence) for all injuries, expenses, losses, damages (including indirect or consequential damages) and costs which might be incurred as a result of the data being inaccurate or incomplete in any way or for any reason.

Copyright protects this publication. Except for purposes permitted by the Copyright Act 1968, reproduction by any means (photocopying, electronic, mechanical, recording or otherwise) is prohibited without the prior written permission of the Department of Natural Resources & Mines.

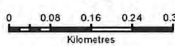
All enquiries: The Manager, Client Mapping Services, Department of Natural Resources and Mines, GPO Box 2454, Brisbane, QLD 4001

Produced by the Department of Natural Resources and Mines.
© The State Of Queensland (Department of Natural Resources and Mines) October 2017.

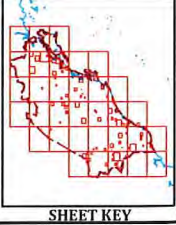
N



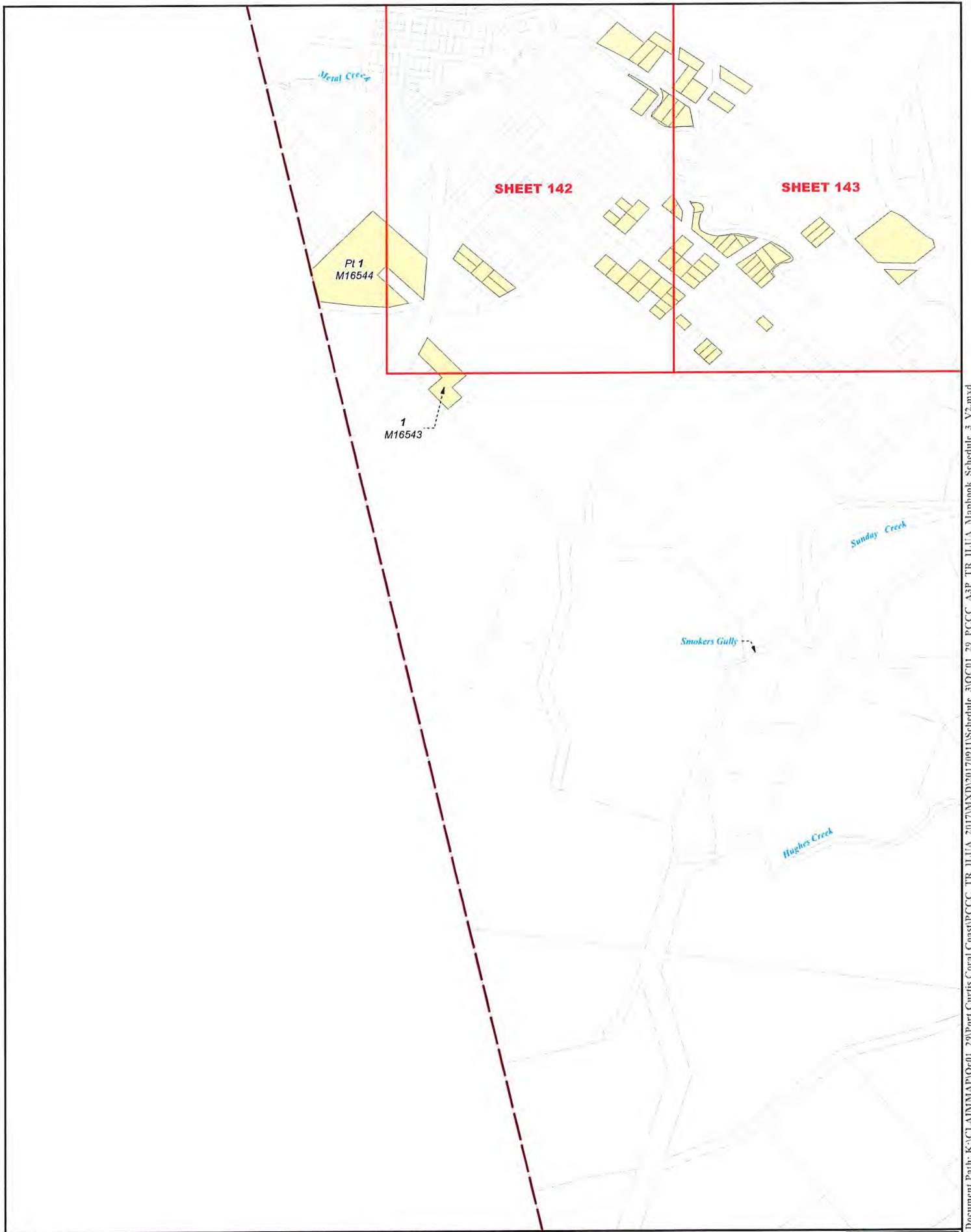
1:10,000



Map Projection: GCS GDA 1994



Document Path: K:\CLAIM\MAP\Q-01_29\Port Curtis Coral Coast\PCCC_TR_ILUA_2017\MXD\20170911\Schedule_3\QC01_29_PCCC_A3P_TR_ILUA_Mapbook_Schedule_3_V2.mxd



Document Path: K:\CLAIMMAP\Qc01_29\Port Curtis Coral Coast\PCCC_TR_ILUA_2017\MXD\20170911\Schedule_3\Qc01_29_PCCC_A3P_TR_ILUA_Mapbook_Schedule_3_V2.mxd

TENURE RESOLUTION INDIGENOUS LAND USE AGREEMENT

LEGEND

QUD6026/2001 - Bailal, Gurang, Gooreng Gooreng, Taribelang Bunda Claim (QC2001/029) - Sheet 141 of 158

- Schedule 3 - Revenue Share Lots
- External Boundary
- DCDB
- Local Government Area Boundaries

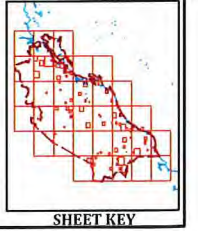
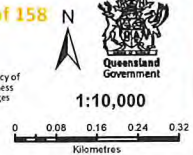
Compilation : Land Tenure Information obtained from the Digital Cadastral Data Base (July 2014), Department of Natural Resources & Mines, Brisbane.
The Land Registry in the Department of Natural Resources & Mines should be consulted for verification of tenures.

Feature names shown on this map have been obtained from available information. It is possible that errors and omissions may exist. While every care is taken to ensure the accuracy of this data, the Department of Natural Resources & Mines, and/or contributors to this publication, makes no representations or warranties about its accuracy, reliability, completeness or suitability for any particular purpose and disclaims all responsibility and all liability (including without limitation, liability in negligence) for all injuries, expenses, losses, damages (including indirect or consequential damage) and costs which might be incurred as a result of the data being inaccurate or incomplete in any way or for any reason.

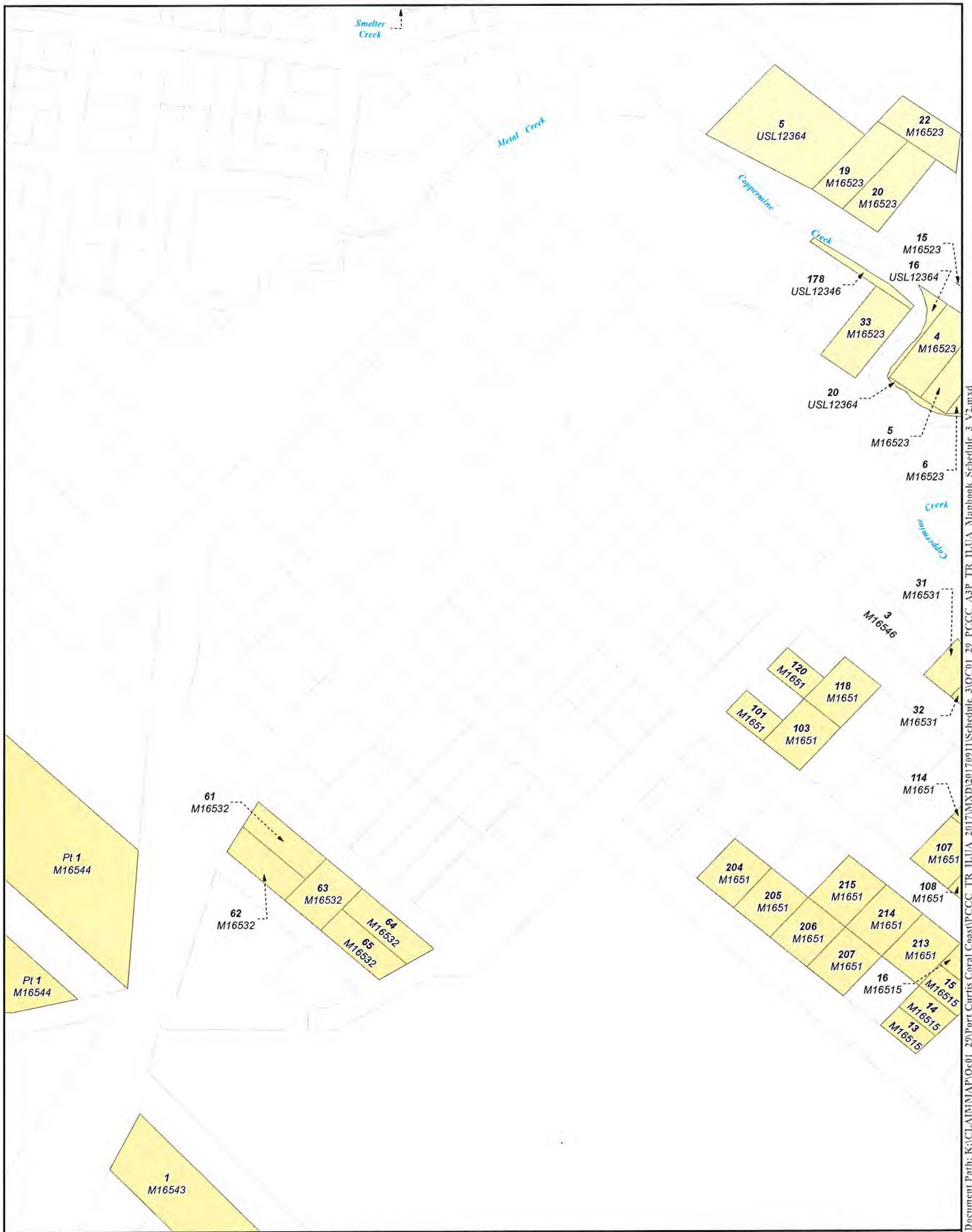
Copyright protects this publication. Except for purposes permitted by the Copyright Act 1968, reproduction by any means (photocopying, electronic, mechanical, recording or otherwise) is prohibited without the prior written permission of the Department of Natural Resources & Mines.

All enquiries: The Manager, Client Mapping Services, Department of Natural Resources and Mines, GPO Box 2454, Brisbane, QLD 4001

Produced by the Department of Natural Resources and Mines,
© The State Of Queensland (Department of Natural Resources and Mines) October 2017.



SHEET KEY



Document Path: K:\CLAIMMAP\Qe01_29\Port Curtis Coral Coast\PCCC_TR_ILUA_2017\MXD\20170911\Schedule_3\QOC\1_29_PCCC_A3P_TR_ILUA_Mapbook_Schedule_3_V2.mxd

TENURE RESOLUTION INDIGENOUS LAND USE AGREEMENT

QUD6026/2001 - Bailai, Gurang, Gooreng Gooreng, Taribelang Bunda Claim (QC2001/029) - Sheet 142 of 158

LEGEND

- Schedule 3 - Revenue Share Lots
- External Boundary
- DCDB
- Local Government Area Boundaries

Compilation : Land Tenure Information obtained from the Digital Cadastral Data Base (July 2014), Department of Natural Resources & Mines, Brisbane.
The Land Registry in the Department of Natural Resources & Mines should be consulted for verification of tenures.

Feature names shown on this map have been obtained from available information. It is possible that errors and omissions may exist. While every care is taken to ensure the accuracy of this data, the Department of Natural Resources & Mines, and/or contributors to this publication, makes no representations or warranties about its accuracy, reliability, completeness or suitability for any particular purpose and disclaims all responsibility and all liability (including without limitation, liability in negligence) for all injuries, expenses, losses, damages (including indirect or consequential damage) and costs which might be incurred as a result of the data being inaccurate or incomplete in any way or for any reason.

Copyright protects this publication. Except for purposes permitted by the Copyright Act 1968, reproduction by any means (photocopying, electronic, mechanical, recording or otherwise) is prohibited without the prior written permission of the Department of Natural Resources & Mines.

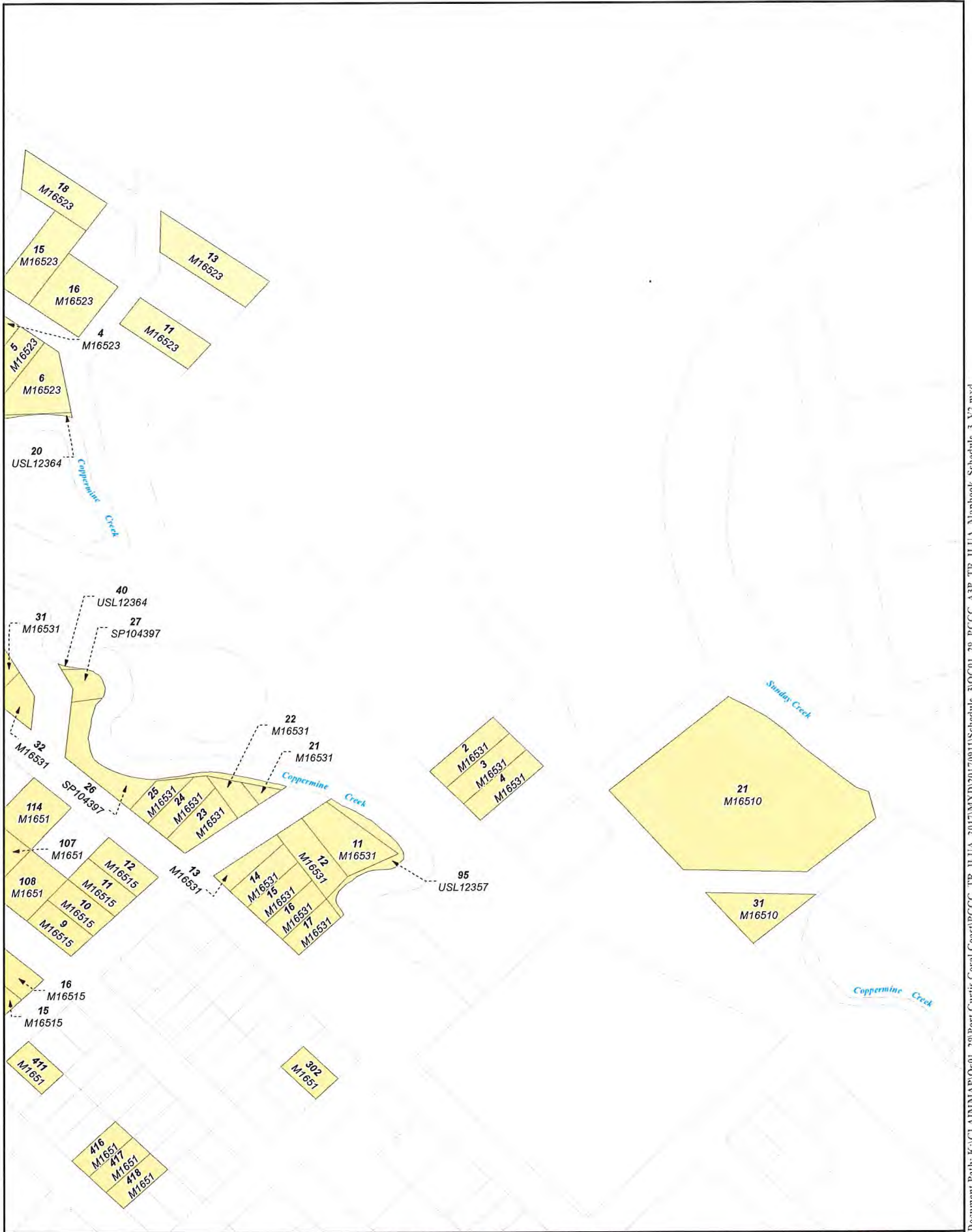
All enquiries: The Manager, Client Mapping Services, Department of Natural Resources and Mines, GPO Box 2454, Brisbane, QLD 4001


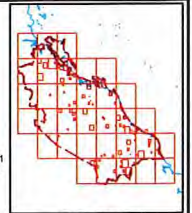
Produced by the Department of Natural Resources and Mines,
© The State of Queensland (Department of Natural Resources and Mines) October 2017.

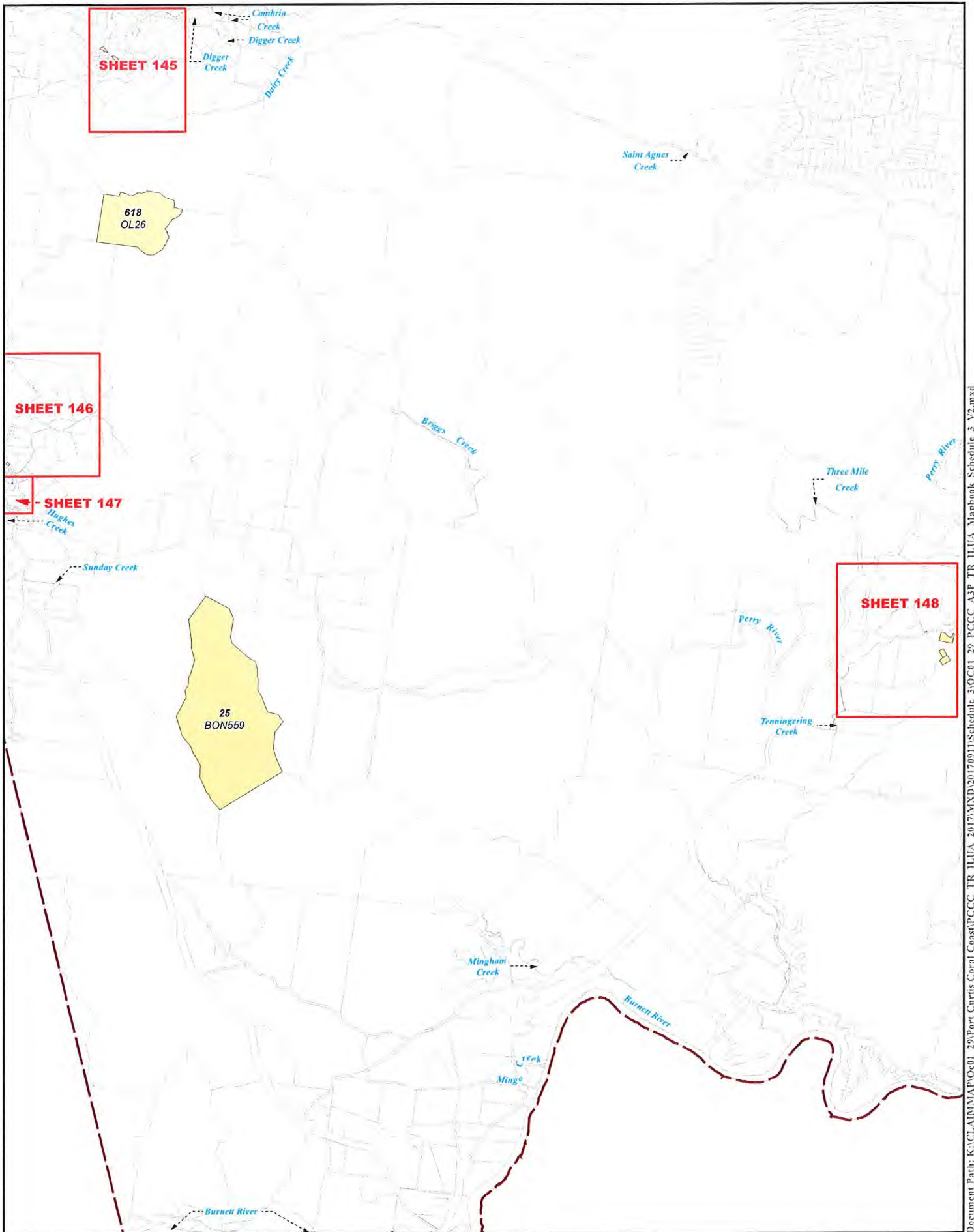
1:3,000

Map Projection: GCS GDA 1994

SHEET KEY







TENURE RESOLUTION INDIGENOUS LAND USE AGREEMENT	
LEGEND	<p>QUD6026/2001 - Bailal, Gurang, Gooreng Gooreng, Taribelang Bunda Claim (QC2001/029) - Sheet 143 of 158</p> <p>Compilation : Land Tenure Information obtained from the Digital Cadastral Data Base (July 2014), Department of Natural Resources & Mines, Brisbane. The Land Registry in the Department of Natural Resources & Mines should be consulted for verification of tenures.</p> <p>Feature names shown on this map have been obtained from available information. It is possible that errors and omissions may exist. While every care is taken to ensure the accuracy of this data, the Department of Natural Resources & Mines, and/or contributors to this publication, makes no representations or warranties about its accuracy, reliability, completeness or suitability for any particular purpose and disclaims all responsibility and all liability (including without limitation, liability in negligence) for all injuries, expenses, losses, damages (including indirect or consequential damage) and costs which might be incurred as a result of the data being inaccurate or incomplete in any way or for any reason.</p> <p>Copyright protects this publication. Except for purposes permitted by the Copyright Act 1968, reproduction by any means (photocopying, electronic, mechanical, recording or otherwise) is prohibited without the prior written permission of the Department of Natural Resources & Mines.</p> <p>All enquiries: The Manager, Client Mapping Services, Department of Natural Resources and Mines, GPO Box 2454, Brisbane, QLD 4001</p> <p>Produced by the Department of Natural Resources and Mines, © The State Of Queensland (Department of Natural Resources and Mines) October 2017.</p>
<ul style="list-style-type: none"> Schedule 3 - Revenue Share Lots External Boundary DCDB Local Government Area Boundaries 	<p>N</p>  <p>1:3,000</p> <p>0 0.025 0.05 0.075 0.1 Kilometres</p>  <p>SHEET KEY</p>



TENURE RESOLUTION INDIGENOUS LAND USE AGREEMENT

LEGEND

-  Schedule 3 - Revenue Share Lots
-  External Boundary
-  DCDB
-  Local Government Area Boundaries

QUD6026/2001 - Bailai, Gurang, Gooreng Gooreng, Taribelang Bunda Claim (QC2001/029) - Sheet 144 of 158

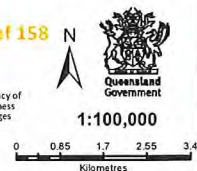
Compilation: Land Tenure Information obtained from the Digital Cadastral Data Base (July 2014), Department of Natural Resources & Mines, Brisbane. The Land Registry in the Department of Natural Resources & Mines should be consulted for verification of tenures.

Feature names shown on this map have been obtained from available information. It is possible that errors and omissions may exist. While every care is taken to ensure the accuracy of this data, the Department of Natural Resources & Mines, and/or contributors to this publication, makes no representations or warranties about its accuracy, reliability, completeness or suitability for any particular purpose and disclaims all responsibility and all liability (including without limitation, liability in negligence) for all injuries, expenses, losses, damages (including indirect or consequential damage) and costs which might be incurred as a result of the data being inaccurate or incomplete in any way or for any reason.

Copyright protects this publication. Except for purposes permitted by the Copyright Act 1968, reproduction by any means (photocopying, electronic, mechanical, recording or otherwise) is prohibited without the prior written permission of the Department of Natural Resources & Mines.

All enquiries: The Manager, Client Mapping Services, Department of Natural Resources and Mines, GPO Box 2454, Brisbane, QLD 4001

Produced by the Department of Natural Resources and Mines,
© The State Of Queensland (Department of Natural Resources and Mines) October 2017.



Document Path: K:\CLAIM\MAP\Qc-01_29\Port Curtis Coral Coast\PCCC_TR_ILUA_2017\MXD\20170911\Schedule_3\QC01_29_PCCC_A3P_TR_ILUA_Mapbook_Schedule_3_V2.mxd



Document Path: K:\CLAIMMAP\Qe01_29\Port Curtis Coral Coast\PCCC_TR_ILUA_2017\MMXD\20170911\Schedule_3\QC01_29_PCCC_A3P_TR_ILUA_Mapbook_Schedule_3_V2.mxd

TENURE RESOLUTION INDIGENOUS LAND USE AGREEMENT

LEGEND

QUD6026/2001 - Ballai, Gurang, Gooreng Gooreng, Taribelang Bunda Claim (QC2001/029) - Sheet 145 of 158

- Schedule 3 - Revenue Share Lots
- External Boundary
- DCDB
- Local Government Area Boundaries

Compilation : Land Tenure Information obtained from the Digital Cadastral Data Base (July 2014), Department of Natural Resources & Mines, Brisbane.
 The Land Registry in the Department of Natural Resources & Mines should be consulted for verification of tenures.

Feature names shown on this map have been obtained from available information. It is possible that errors and omissions may exist. While every care is taken to ensure the accuracy of this data, the Department of Natural Resources & Mines, and/or contributors to this publication, makes no representations or warranties about its accuracy, reliability, completeness or suitability for any particular purpose and disclaims all responsibility and all liability (including without limitation, liability in negligence) for all injuries, expenses, losses, damages (including indirect or consequential damage) and costs which might be incurred as a result of the data being inaccurate or incomplete in any way or for any reason.

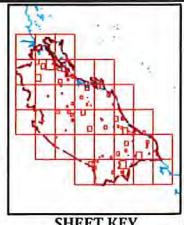
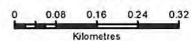
Copyright protects this publication. Except for purposes permitted by the Copyright Act 1968, reproduction by any means (photocopying, electronic, mechanical, recording or otherwise) is prohibited without the prior written permission of the Department of Natural Resources & Mines.

All enquiries: The Manager, Client Mapping Services, Department of Natural Resources and Mines, GPO Box 2454, Brisbane, QLD 4001

Produced by the Department of Natural Resources and Mines.
 © The State of Queensland (Department of Natural Resources and Mines) October 2017.



1:10,000



SHEET KEY



Document Path: K:\CLAIMMAP\Qc01_2017\MXD\20170911\Schedule_3\QCO1_29_PCCC_A3P_TR_ILUA_Mapbook_Schedule_3_V2.mxd

TENURE RESOLUTION INDIGENOUS LAND USE AGREEMENT

- LEGEND**
- Schedule 3 - Revenue Share Lots
 - External Boundary
 - DCDB
 - Local Government Area Boundaries

QUD6026/2001 - Bailai, Gurang, Gooreng Gooreng, Taribelang Bunda Claim (QC2001/029) - Sheet 146 of 158

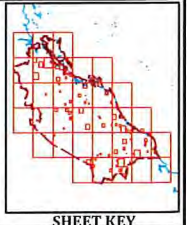

Compilation: Land Tenure Information obtained from the Digital Cadastral Data Base (July 2014), Department of Natural Resources & Mines, Brisbane.
 The Land Registry in the Department of Natural Resources & Mines should be consulted for verification of tenures.

Feature names shown on this map have been obtained from available information. It is possible that errors and omissions may exist. While every care is taken to ensure the accuracy of this data, the Department of Natural Resources & Mines, and/or contributors to this publication, makes no representations or warranties about its accuracy, reliability, completeness or suitability for any particular purpose and disclaims all responsibility and all liability (including without limitation, liability in negligence) for all injuries, expenses, losses, damages (including indirect or consequential damage) and costs which might be incurred as a result of the data being inaccurate or incomplete in any way or for any reason.

Copyright protects this publication. Except for purposes permitted by the Copyright Act 1968, reproduction by any means (photocopying, electronic, mechanical, recording or otherwise) is prohibited without the prior written permission of the Department of Natural Resources & Mines.

All enquiries: The Manager, Client Mapping Services, Department of Natural Resources and Mines, GPO Box 2454, Brisbane, QLD 4001

Produced by the Department of Natural Resources and Mines.
 © The State Of Queensland (Department of Natural Resources and Mines) October 2017.





TENURE RESOLUTION INDIGENOUS LAND USE AGREEMENT

LEGEND

- Schedule 3 - Revenue Share Lots
- External Boundary
- DCDB
- Local Government Area Boundaries

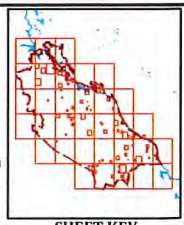
QUD6026/2001 - Bailal, Gurang, Gooreng Gooreng, Taribelang Bunda Claim (QC2001/029) - Sheet 147 of 158

Compilation : Land Tenure Information obtained from the Digital Cadastral Data Base (July 2014), Department of Natural Resources & Mines, Brisbane.
 The Land Registry in the Department of Natural Resources & Mines should be consulted for verification of tenures.

Feature names shown on this map have been obtained from available information. It is possible that errors and omissions may exist. While every care is taken to ensure the accuracy of this data, the Department of Natural Resources & Mines, and/or contributors to this publication, makes no representations or warranties about its accuracy, reliability, completeness or suitability for any particular purpose and disclaims all responsibility and all liability (including without limitation, liability in negligence) for all injuries, expenses, losses, damages (including indirect or consequential damage) and costs which might be incurred as a result of the data being inaccurate or incomplete in any way or for any reason.

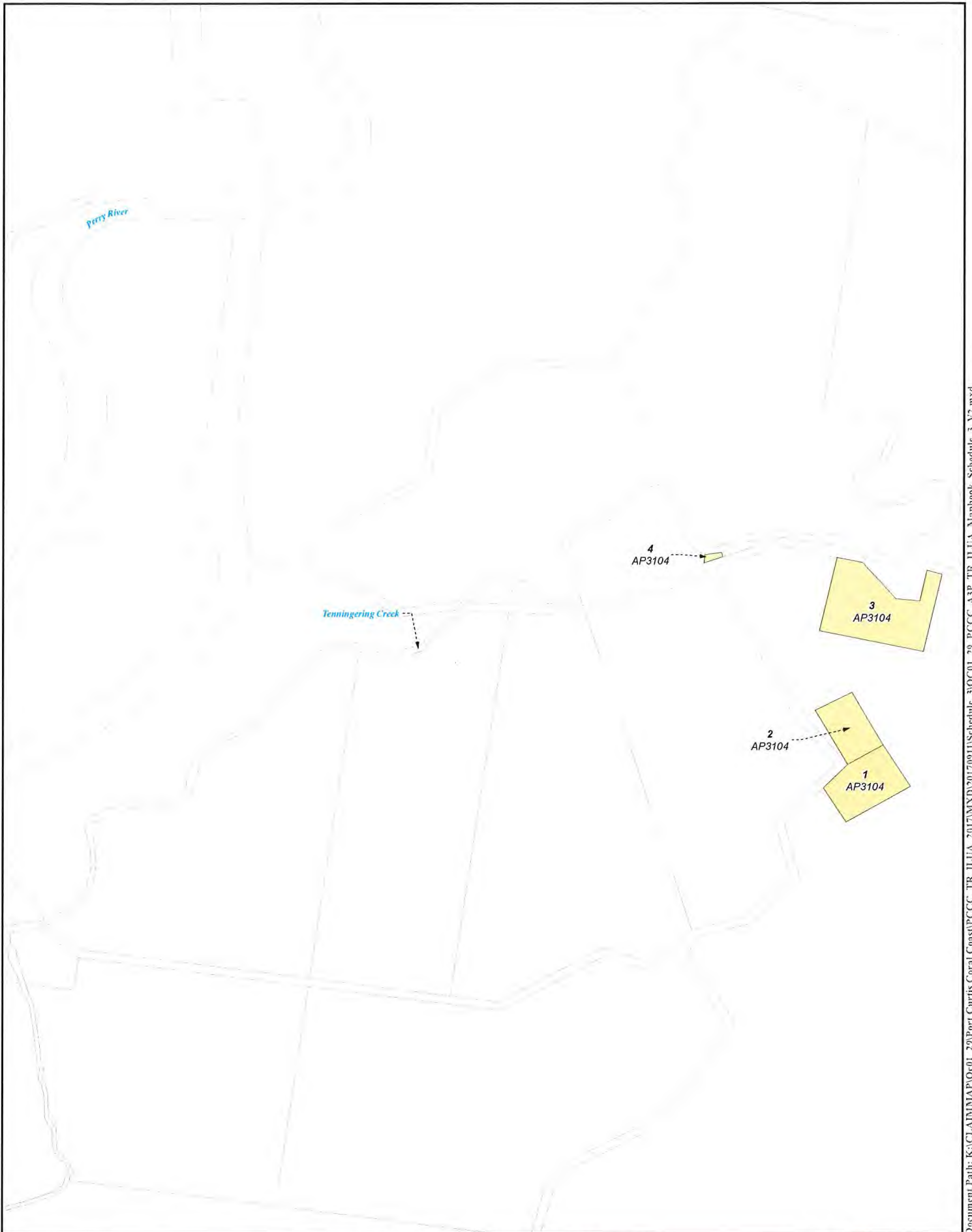
Copyright protects this publication. Except for purposes permitted by the Copyright Act 1968, reproduction by any means (photocopying, electronic, mechanical, recording or otherwise) is prohibited without the prior written permission of the Department of Natural Resources & Mines.

All enquiries: The Manager, Client Mapping Services, Department of Natural Resources and Mines, GPO Box 2454, Brisbane, QLD 4001






SHEET KEY

Document Path: K:\CLAIMMAP\Qc01_29\Port Curtis Coral Coast\PCCC_TR_ILUA_2017\MXD\20170911\Schedule_3\QC01_29_PCCC_A3P_TR_ILUA_Mapbook_Schedule_3_V2.mxd



TENURE RESOLUTION INDIGENOUS LAND USE AGREEMENT

LEGEND QUD6026/2001 - Bailal, Gurang, Gooreng Gooreng, Taribelang Bunda Claim (QC2001/029) - Sheet 148 of 158

-  Schedule 3 - Revenue Share Lots
-  External Boundary
- DCDB
-  Local Government Area Boundaries

Compilation: Land Tenure Information obtained from the Digital Cadastral Data Base (July 2014), Department of Natural Resources & Mines, Brisbane.
 The Land Registry in the Department of Natural Resources & Mines should be consulted for verification of tenures.

Feature names shown on this map have been obtained from available information. It is possible that errors and omissions may exist. While every care is taken to ensure the accuracy of this data, the Department of Natural Resources & Mines, and/or contributors to this publication, makes no representations or warranties about its accuracy, reliability, completeness or suitability for any particular purpose and disclaims all responsibility and all liability (including without limitation, liability in negligence) for all inquiries, expenses, losses, damages (including indirect or consequential damage) and costs which might be incurred as a result of the data being inaccurate or incomplete in any way or for any reason.

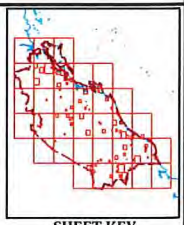
Copyright protects this publication. Except for purposes permitted by the Copyright Act 1968, reproduction by any means (photocopying, electronic, mechanical, recording or otherwise) is prohibited without the prior written permission of the Department of Natural Resources & Mines.

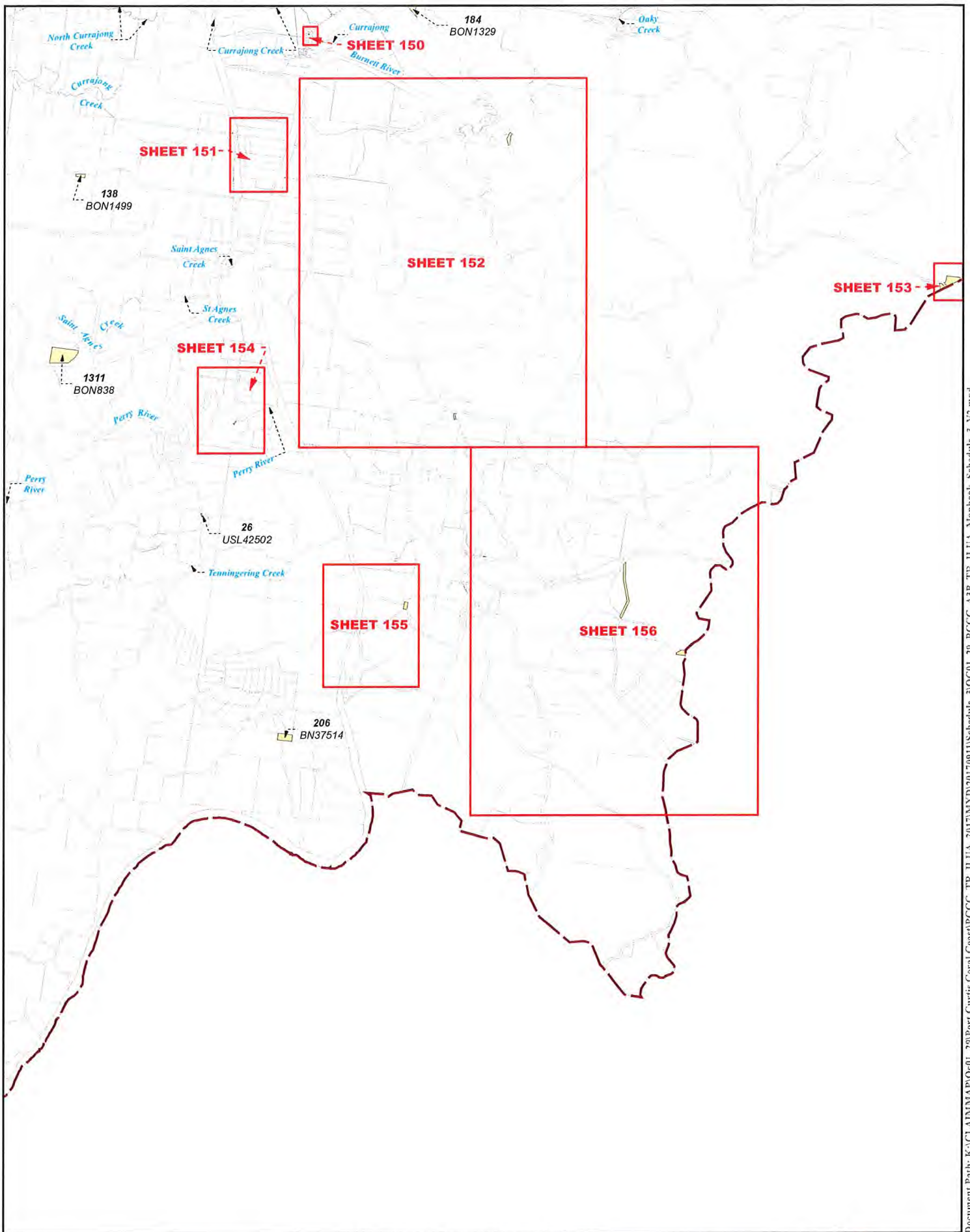
All enquiries: The Manager, Client Mapping Services, Department of Natural Resources and Mines, GPO Box 2454, Brisbane, QLD 4001

Produced by the Department of Natural Resources and Mines.
 © The State Of Queensland (Department of Natural Resources and Mines) October 2017.







Map Projection: GCS GDA 1994





TENURE RESOLUTION INDIGENOUS LAND USE AGREEMENT

LEGEND

-  Schedule 3 - Revenue Share Lots
-  External Boundary
-  DCDB
-  Local Government Area Boundaries

QUD6026/2001 - Bailai, Gurang, Gooreng Gooreng, Taribelang Bunda Claim (QC2001/029) - Sheet 149 of 158

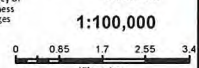
Compilation: Land Tenure Information obtained from the Digital Cadastral Data Base (July 2014), Department of Natural Resources & Mines, Brisbane. The Land Registry in the Department of Natural Resources & Mines should be consulted for verification of tenures.

Feature names shown on this map have been obtained from available information. It is possible that errors and omissions may exist. While every care is taken to ensure the accuracy of this data, the Department of Natural Resources & Mines, and/or contributors to this publication, makes no representations or warranties about its accuracy, reliability, completeness or suitability for any particular purpose and disclaims all responsibility and all liability (including without limitation, liability in negligence) for all inquiries, expenses, losses, damages (including indirect or consequential damage) and costs which might be incurred as a result of the data being inaccurate or incomplete in any way or for any reason.

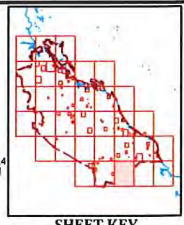
Copyright protects this publication. Except for purposes permitted by the Copyright Act 1968, reproduction by any means (photocopying, electronic, mechanical, recording or otherwise) is prohibited without the prior written permission of the Department of Natural Resources & Mines.

All enquiries: The Manager, Client Mapping Services, Department of Natural Resources and Mines, GPO Box 2454, Brisbane, QLD 4001

Produced by the Department of Natural Resources and Mines,
© The State Of Queensland (Department of Natural Resources and Mines) October 2017.

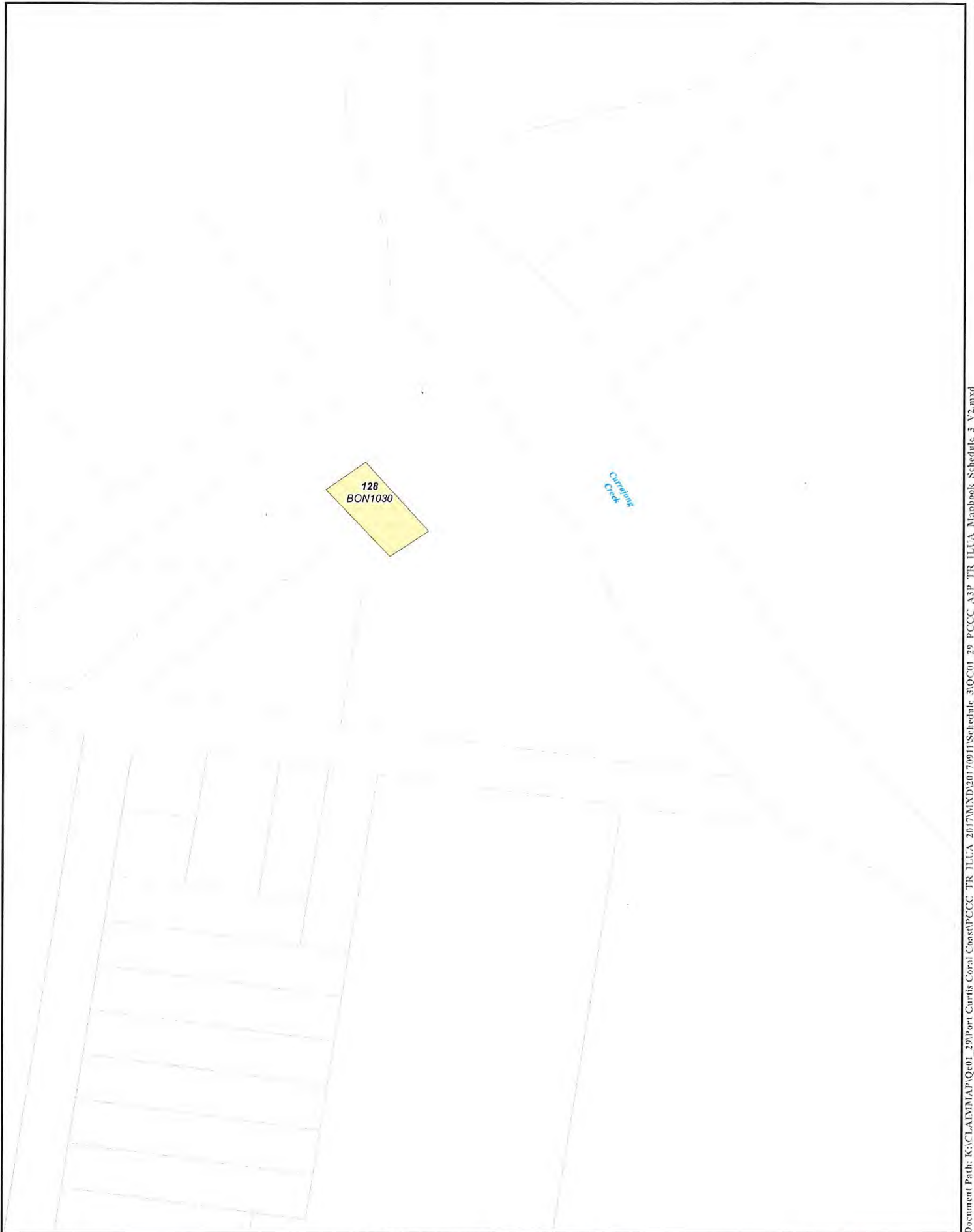


Map Projection: GCS GDA 1994



SHEET KEY




Document Path: K:\CLAIMMAP\Q01_29\Port Curtis Coral Coast\PCCC_TR_ILUA_2017\MXD\20170911\Schedule_3\Q01_29_PCCC_A3P_TR_ILUA_Mapbook_Schedule_3_V2.mxd



TENURE RESOLUTION INDIGENOUS LAND USE AGREEMENT

LEGEND

QUD6026/2001 - Bailai, Gurang, Gooreng Gooreng, Taribelang Bunda Claim (QC2001/029) - Sheet 150 of 158

-  Schedule 3 - Revenue Share Lots
-  External Boundary
- DCDB
-  Local Government Area Boundaries

Compilation: Land Tenure Information obtained from the Digital Cadastral Data Base (July 2014), Department of Natural Resources & Mines, Brisbane.
 The Land Registry in the Department of Natural Resources & Mines should be consulted for verification of tenures.

Feature names shown on this map have been obtained from available information. It is possible that errors and omissions may exist. While every care is taken to ensure the accuracy of this data, the Department of Natural Resources & Mines, and/or contributors to this publication, makes no representations or warranties about its accuracy, reliability, completeness or suitability for any particular purpose and disclaims all responsibility and all liability (including without limitation, liability in negligence) for all injuries, expenses, losses, damages (including indirect or consequential damage) and costs which might be incurred as a result of the data being inaccurate or incomplete in any way or for any reason.

Copyright protects this publication. Except for purposes permitted by the Copyright Act 1968, reproduction by any means (photocopying, electronic, mechanical, recording or otherwise) is prohibited without the prior written permission of the Department of Natural Resources & Mines.

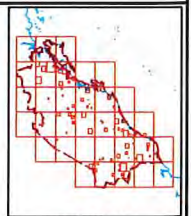
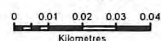
All enquiries: The Manager, Client Mapping Services, Department of Natural Resources and Mines, GPO Box 2454, Brisbane, QLD 4001

Produced by the Department of Natural Resources and Mines.


© The State Of Queensland (Department of Natural Resources and Mines) October 2017.



1:1,500



SHEET KEY







Document Path: K:\CLAIMMAP\QI2017\013\Port Curtis Coral Coast\Tenure Resolution ILUA Schedule 3 Map and Description of Revenue Share Lots, A4, Part 4, 178 pg.mxd

TENURE RESOLUTION INDIGENOUS LAND USE AGREEMENT

LEGEND

QUD6026/2001 - Bailai, Gurang, Gooreng Gooreng, Taribelang Bunda Claim (QC2001/029) - Sheet 151 of 158

-  Schedule 3 - Revenue Share Lots
-  External Boundary
-  DCDB
-  Local Government Area Boundaries


Compilation: Land Tenure Information obtained from the Digital Cadastral Data Base (July 2014), Department of Natural Resources & Mines, Brisbane.
 The Land Registry in the Department of Natural Resources & Mines should be consulted for verification of tenures.

Feature names shown on this map have been obtained from a available information. It is possible that errors and omissions may exist. While every care is taken to ensure the accuracy of this data, the Department of Natural Resources & Mines, and/or contributors to this publication, makes no representations or warranties about its accuracy, reliability, completeness or suitability for any particular purpose and disclaims all responsibility and all liability (including without limitation, liability in negligence) for all inquiries, expenses, losses, damages (including indirect or consequential damage) and costs which might be incurred as a result of the data being inaccurate or incomplete in any way or for any reason.

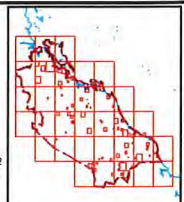
Copyright protects this publication. Except for purposes permitted by the Copyright Act 1968, reproduction by any means (photocopying, electronic, mechanical, recording or otherwise) is prohibited without the prior written permission of the Department of Natural Resources & Mines.

All enquiries: The Manager, Client Mapping Services, Department of Natural Resources and Mines, GPO Box 2454, Brisbane, QLD 4001

Produced by the Department of Natural Resources and Mines,
 © The State Of Queensland (Department of Natural Resources and Mines) October 2017.



Map Projection: GCS GDA 1994



SHEET KEY



Document Path: K:\CLAIMMAP\Qc01_29\Port Curtis Coral Coast\PCCC_TR_ILUA_2017\MXD\20170911\Schedule_3\Qc01_29_PCCC_A3P_TR_ILUA_Mapbook_Schedule_3_V2.mxd

TENURE RESOLUTION INDIGENOUS LAND USE AGREEMENT

LEGEND

- Schedule 3 - Revenue Share Lots
- External Boundary
- DCDB
- Local Government Area Boundaries

QUD6026/2001 - Bailai, Gurang, Gooreng Gooreng, Taribelang Bunda Claim (QC2001/029) - Sheet 152 of 158

Compilation : Land Tenure Information obtained from the Digital Cadastral Data Base (July 2014), Department of Natural Resources & Mines, Brisbane.
 The Land Registry in the Department of Natural Resources & Mines should be consulted for verification of tenures.

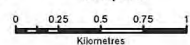
Feature names shown on this map have been obtained from available information. It is possible that errors and omissions may exist. While every care is taken to ensure the accuracy of this data, the Department of Natural Resources & Mines, and/or contributors to this publication, makes no representations or warranties about its accuracy, reliability, completeness or suitability for any particular purpose and disclaims all responsibility and all liability (including without limitation, liability in negligence) for all injuries, expenses, losses, damages (including indirect or consequential damage) and costs which might be incurred as a result of the data being inaccurate or incomplete in any way or for any reason.

Copyright protects this publication. Except for purposes permitted by the Copyright Act 1968, reproduction by any means (photocopying, electronic, mechanical, recording or otherwise) is prohibited without the prior written permission of the Department of Natural Resources & Mines.

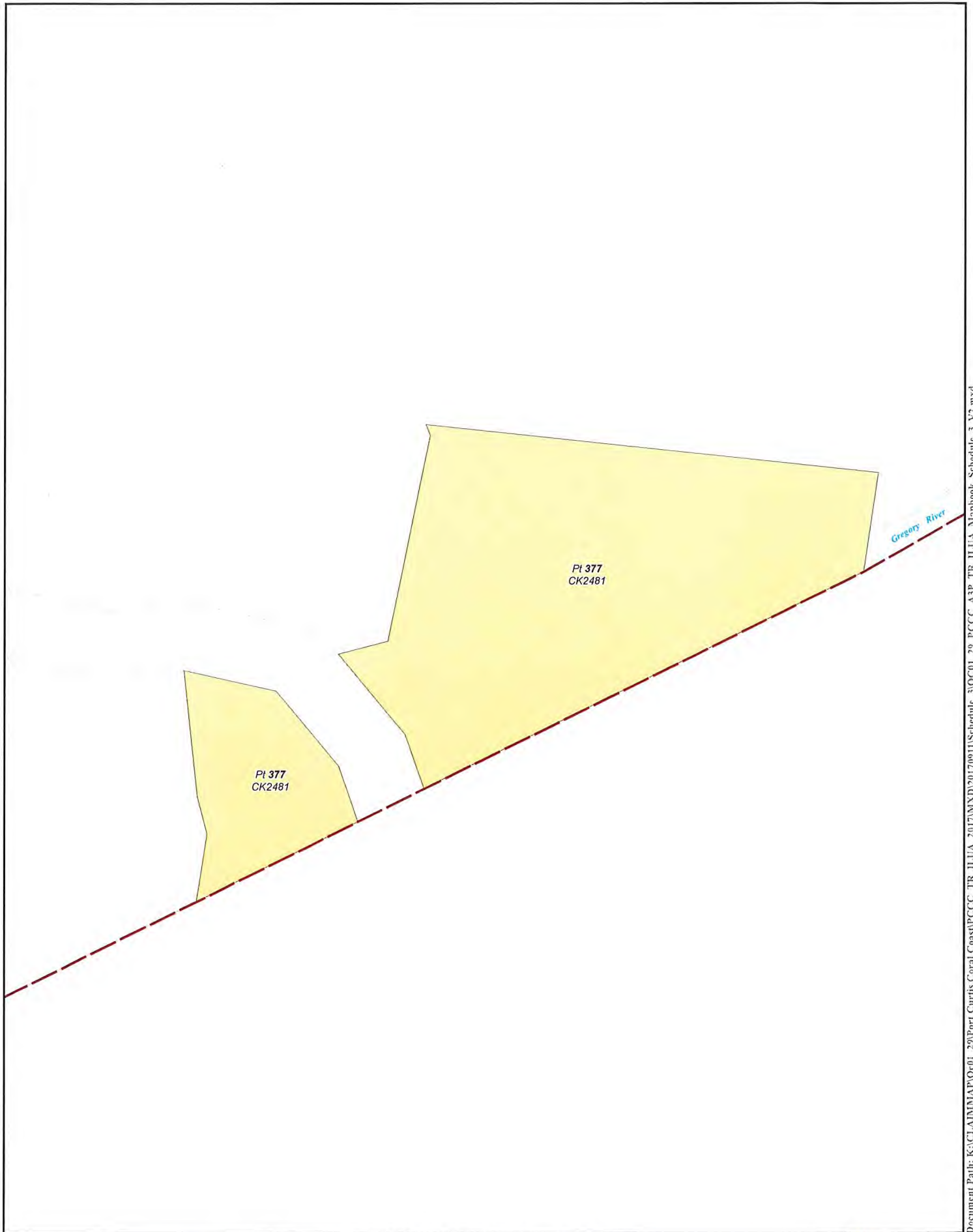
All enquiries: The Manager, Client Mapping Services, Department of Natural Resources and Mines, GPO Box 2454, Brisbane, QLD 4001



1:30,000


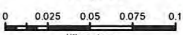

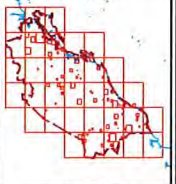


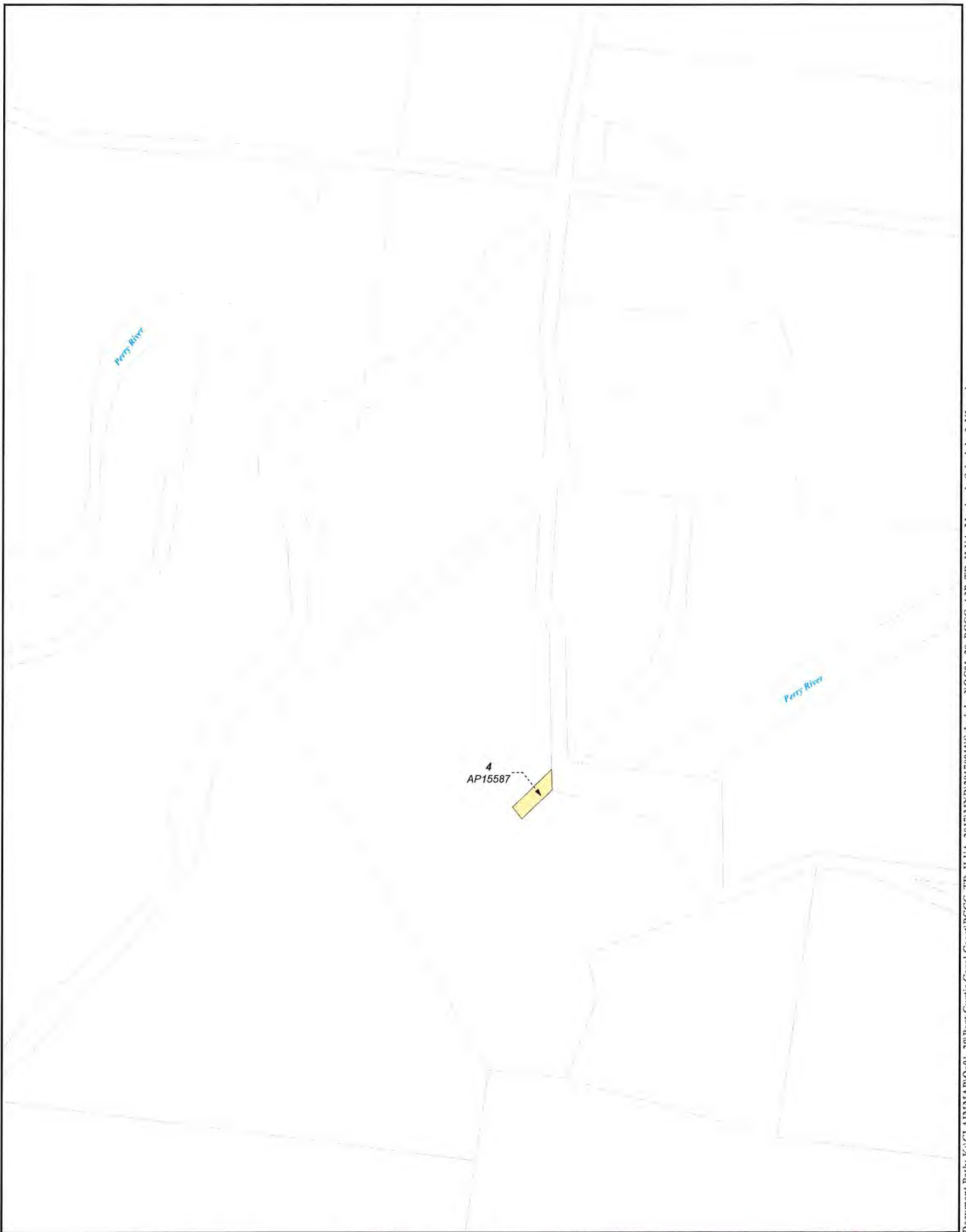
SHEET KEY



Document Path: K:\CLAIMMAP\Qc01_29\Port Curtis Coral Coast\PCCC_TR_ILUA_2017\MXD\20170911\Schedule_3\Qc01_29_PCCC_A3P_TR_ILUA_Mapbook_Schedule_3_V2.mxd

TENURE RESOLUTION INDIGENOUS LAND USE AGREEMENT

<p>LEGEND</p> <ul style="list-style-type: none"> Schedule 3 - Revenue Share Lots External Boundary DCDB Local Government Area Boundaries 	<p style="text-align: center;">QUD6026/2001 - Bailai, Gurang, Gooreng Gooreng, Taribelang Bunda Claim (QC2001/029) - Sheet 153 of 158</p> <p style="font-size: small;">Compilation : Land Tenure Information obtained from the Digital Cadastral Data Base (July 2014), Department of Natural Resources & Mines, Brisbane. The Land Registry in the Department of Natural Resources & Mines should be consulted for verification of tenures.</p> <p style="font-size: x-small;">Feature names shown on this map have been obtained from available information. It is possible that errors and omissions may exist. While every care is taken to ensure the accuracy of this data, the Department of Natural Resources & Mines, and/or contributors to this publication, makes no representations or warranties about its accuracy, reliability, completeness or suitability for any particular purpose and disclaims all responsibility and all liability (including without limitation, liability in negligence) for all injuries, expenses, losses, damages (including indirect or consequential damage) and costs which might be incurred as a result of the data being inaccurate or incomplete in any way or for any reason.</p> <p style="font-size: x-small;">Copyright protects this publication. Except for purposes permitted by the Copyright Act 1968, reproduction by any means (photocopying, electronic, mechanical, recording or otherwise) is prohibited without the prior written permission of the Department of Natural Resources & Mines.</p> <p style="font-size: x-small;">All enquiries: The Manager, Client Mapping Services, Department of Natural Resources and Mines, GPO Box 2454, Brisbane, QLD 4001</p> <p style="font-size: x-small; text-align: center;">Produced by the Department of Natural Resources and Mines. © The State Of Queensland (Department of Natural Resources and Mines) October 2017.</p>	 <p>1:3,000</p>  <p style="font-size: x-small;">Kilometres</p>  <p style="font-size: x-small;">Map Projection: GCS GDA 1994</p>	 <p>SHEET KEY</p>
--	---	---	---







Document Path: K:\CLAIMMAP\Qc01_29\Port Curtis Coral Coast\PCCC_TR_ILUA_2017\MXD\20170911\Schedule_3\Qc01_29_PCCC_A3P_TR_ILUA_Mapbook_Schedule_3_V2.mxd

TENURE RESOLUTION INDIGENOUS LAND USE AGREEMENT

LEGEND

QUD6026/2001 - Bailai, Gurang, Gooreng Gooreng, Taribelang Bunda Claim (QC2001/029) - Sheet 154 of 158

-  Schedule 3 - Revenue Share Lots
-  External Boundary
-  DCDB
-  Local Government Area Boundaries

Compilation: Land Tenure Information obtained from the Digital Cadastral Data Base (July 2014), Department of Natural Resources & Mines, Brisbane.
 The Land Registry in the Department of Natural Resources & Mines should be consulted for verification of tenors.

Feature names shown on this map have been obtained from available information. It is possible that errors and omissions may exist. While every care is taken to ensure the accuracy of this data, the Department of Natural Resources & Mines, and/or contributors to this publication, makes no representations or warranties about its accuracy, reliability, completeness or suitability for any particular purpose and disclaims all responsibility and all liability (including without limitation, liability in negligence) for all injuries, expenses, losses, damages (including indirect or consequential damage) and costs which might be incurred as a result of the data being inaccurate or incomplete in any way or for any reason.

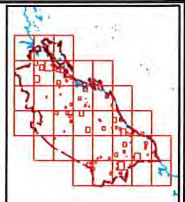

Copyright protects this publication. Except for purposes permitted by the Copyright Act 1968, reproduction by any means (photocopying, electronic, mechanical, recording or otherwise) is prohibited without the prior written permission of the Department of Natural Resources & Mines.

All enquiries: The Manager, Client Mapping Services, Department of Natural Resources and Mines, GPO Box 2454, Brisbane, QLD 4001

Produced by the Department of Natural Resources and Mines,
 © The State Of Queensland (Department of Natural Resources and Mines) October 2017.



1:7,000



SHEET KEY



Document Path: K:\CLAIMMAP\Qc01_29\Port Curtis Coral Coast\PCCC_TR_ILUA_2017\MXD\20170911\Schedule_3\Qc01_29_PCCC_A3P_TR_ILUA_Mapbook_Schedule_3_V2.mxd

TENURE RESOLUTION INDIGENOUS LAND USE AGREEMENT

LEGEND

QUD6026/2001 - Bailai, Gurang, Gooreng Gooreng, Taribelang Bunda Claim (QC2001/029) - Sheet 155 of 158

- Schedule 3 - Revenue Share Lots
- External Boundary
- DCDB
- Local Government Area Boundaries

Compilation : Land Tenure Information obtained from the Digital Cadastral Data Base (July 2014), Department of Natural Resources & Mines, Brisbane.
 The Land Registry in the Department of Natural Resources & Mines should be consulted for verification of tenures.

Feature names shown on this map have been obtained from available information. It is possible that errors and omissions may exist. While every care is taken to ensure the accuracy of this data, the Department of Natural Resources & Mines, and/or contributors to this publication, makes no representations or warranties about its accuracy, reliability, completeness or suitability for any particular purpose and disclaims all responsibility and all liability (including without limitation, liability in negligence) for all injuries, expenses, losses, damages (including indirect or consequential damage) and costs which might be incurred as a result of the data being inaccurate or incomplete in any way or for any reason.

Copyright protects this publication. Except for purposes permitted by the Copyright Act 1968, reproduction by any means (photocopying, electronic, mechanical, recording or otherwise) is prohibited without the prior written permission of the Department of Natural Resources & Mines.

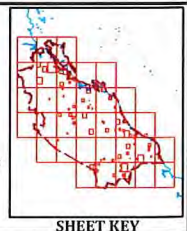
All enquiries: The Manager, Client Mapping Services, Department of Natural Resources and Mines, GPO Box 2454 Brisbane, QLD 4001

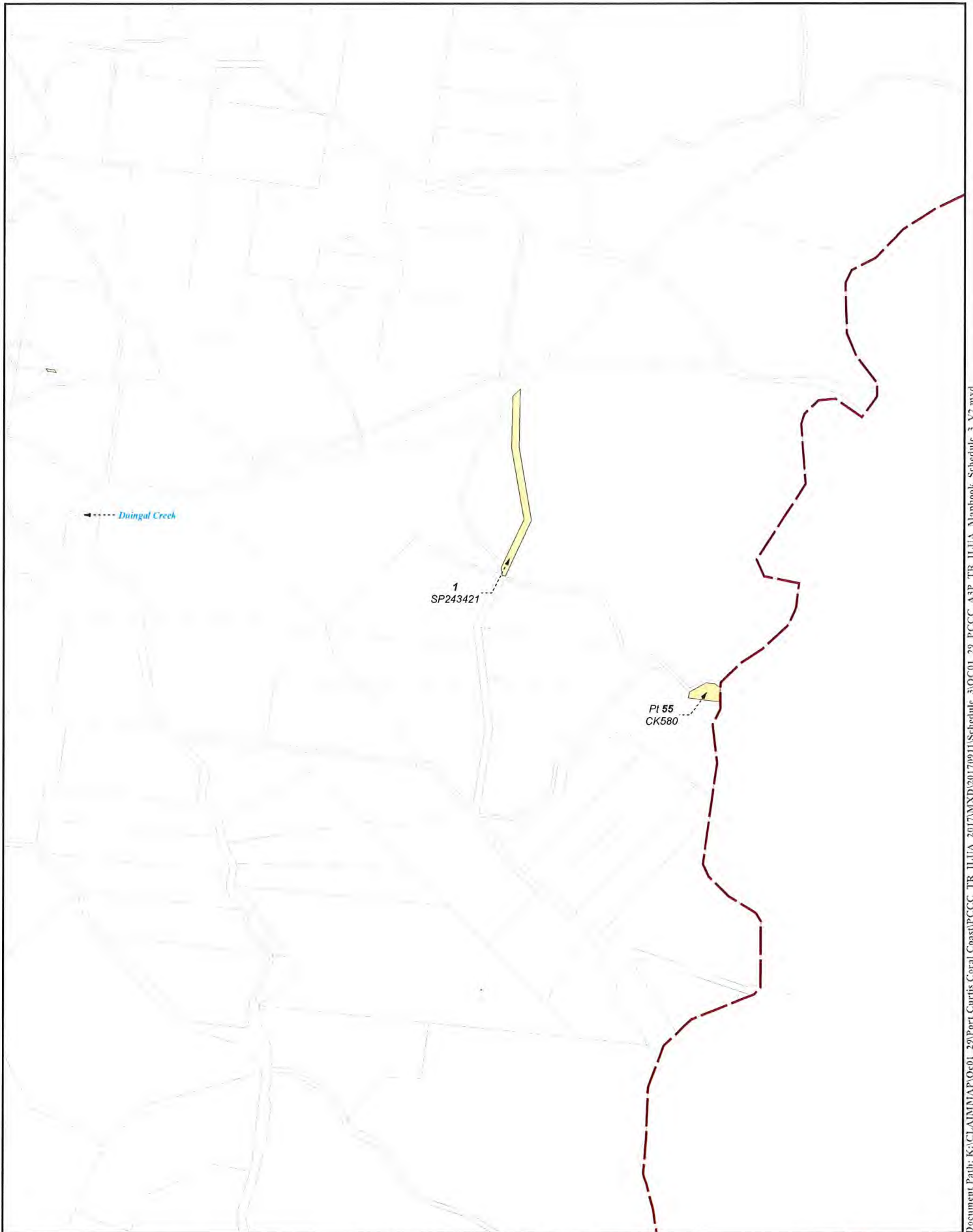
Produced by the Department of Natural Resources and Mines.

© The State Of Queensland (Department of Natural Resources and Mines) October 2017.



1:10,000





Document Path: K:\CI\AIMMAP\Qc01_29\Port Curtis Coral Coast\PCCC_TR_ILUA_2017\MXD\20170911\Schedule_3\QC01_29_PCCC_A3P_TR_ILUA_Mapbook_Schedule_3_V2.mxd

TENURE RESOLUTION INDIGENOUS LAND USE AGREEMENT

- LEGEND**
- Schedule 3 - Revenue Share Lots
 - External Boundary
 - DCDB
 - Local Government Area Boundaries

QUD6026/2001 - Bailal, Gurang, Gooreng Gooreng, Taribelang Bunda Claim (QC2001/029) - Sheet 156 of 158

Compilation: Land Tenure Information obtained from the Digital Cadastral Data Base (July 2014), Department of Natural Resources & Mines, Brisbane.
 The Land Registry in the Department of Natural Resources & Mines should be consulted for verification of tenures.

Feature names shown on this map have been obtained from available information. It is possible that errors and omissions may exist. While every care is taken to ensure the accuracy of this data, the Department of Natural Resources & Mines, and/or contributors to this publication, makes no representations or warranties about its accuracy, reliability, completeness or suitability for any particular purpose and disclaims all responsibility and all liability (including without limitation, liability in negligence) for all inquiries, expenses, losses, damages (including indirect or consequential damage) and costs which might be incurred as a result of the data being inaccurate or incomplete in any way or for any reason.

Copyright protects this publication. Except for purposes permitted by the Copyright Act 1968, reproduction by any means (photocopying, electronic, mechanical, recording or otherwise) is prohibited without the prior written permission of the Department of Natural Resources & Mines.

All enquiries: The Manager, Client Mapping Services, Department of Natural Resources and Mines, GPO Box 2454, Brisbane, QLD 4001

Produced by the Department of Natural Resources and Mines.
 © The State Of Queensland (Department of Natural Resources and Mines) October 2017.

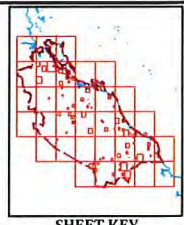
N




1:30,000






Kilometres





TENURE RESOLUTION INDIGENOUS LAND USE AGREEMENT

- LEGEND**
-  Schedule 3 - Revenue Share Lots
 -  External Boundary
 - DCDB
 -  Local Government Area Boundaries

QUD6026/2001 - Bailal, Gurang, Gooreng, Taribelang Bunda Claim (QC2001/029) - Sheet 157 of 158

Compilation : Land Tenure Information obtained from the Digital Cadastral Data Base (July 2014), Department of Natural Resources & Mines, Brisbane.
 The Land Registry in the Department of Natural Resources & Mines should be consulted for verification of tenures.

Feature names shown on this map have been obtained from available information. It is possible that errors and omissions may exist. While every care is taken to ensure the accuracy of this data, the Department of Natural Resources & Mines, and/or contributors to this publication, makes no representations or warranties about its accuracy, reliability, completeness or suitability for any particular purpose and disclaims all responsibility and all liability (including without limitation, liability in negligence) for all injuries, expenses, losses, damages (including indirect or consequential damage) and costs which might be incurred as a result of the data being inaccurate or incomplete in any way or for any reason.

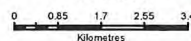
Copyright protects this publication. Except for purposes permitted by the Copyright Act 1968, reproduction by any means (photocopying, electronic, mechanical, recording or otherwise) is prohibited without the prior written permission of the Department of Natural Resources & Mines.

All enquiries: The Manager, Client Mapping Services, Department of Natural Resources and Mines, GPO Box 2454, Brisbane, QLD 4001

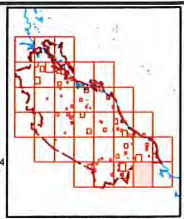
Produced by the Department of Natural Resources and Mines.
 © The State Of Queensland (Department of Natural Resources and Mines) October 2017.



1:100,000







Map Projection: GCS GDA 1994



Theodolite
Creek

LEGEND

-  Schedule 3 - Revenue Share Lots
-  External Boundary
-  DCDB
-  Local Government Area Boundaries

QUD6026/2001 - Bailal, Gurang, Gooreng Gooreng, Taribelang Bunda Claim (QC2001/029) - Sheet 158 of 158

Compilation - Land Tenure information obtained from the Digital Cadastral Data Base (July 2014), Department of Natural Resources & Mines, Brisbane. The Land Registry in the Department of Natural Resources & Mines should be consulted for verification of tenures.

Feature names shown on this map have been obtained from available information. It is possible that errors and omissions may exist. While every care is taken to ensure the accuracy of this data, the Department of Natural Resources & Mines, and/or contributors to this publication, makes no representations or warranties about its accuracy, reliability, completeness or suitability for any particular purpose and disclaims all responsibility and all liability (including without limitation, liability in negligence) for all injuries, expenses, losses, damages (including indirect or consequential damage) and costs which might be incurred as a result of the data being inaccurate or incomplete in any way or for any reason.

Copyright protects this publication. Except for purposes permitted by the Copyright Act 1968, reproduction by any means (photocopying, electronic, mechanical, recording or otherwise) is prohibited without the prior written permission of the Department of Natural Resources & Mines.

All enquiries: The Manager, Client Mapping Services, Department of Natural Resources and Mines, GPO Box 2454, Brisbane, QLD 4001

